IT ALWAYS SEEMS IMPOSSIBLE UNTIL IT'S DONE.

Nelson Mandela

APPENDIX C

PROJECT LISTS

PROJECT LIST

STUDY AREA NETWORK MAPS

Project List

Jurisdiction	Project ID	Project Roadways	Indicator Score	Project Length (mi)	Context	Grid ID
Adamsville/Jefferson County	81	Co Rd 65	1.42	1.33	Suburban	C2
Adamsville/Jefferson County	156	Flat Top Rd	0.03	4.42	Rural	B1
Alabaster	243	Co Rd 17	1.00	2.52	Rural	E2
Alabaster	251	Kent Dairy Rd	0.20	0.83	Rural	E2
Alabaster	252	Kent Dairy Rd	3.21	1.28	Suburban	E2
Alabaster	253	Depot St/Warrior Dr	3.92	1.14	Suburban	E2
Alabaster	254	Fulton Springs Rd/Old Hwy 31	1.50	2.30	Rural	E2
Alabaster	255	Simmsville Rd	3.00	1.72	Suburban	E2
Alabaster	350	Existing Trail along Buck Creek	3.00	1.12	Suburban	E2
Alabaster/Shelby County	244	Co Rd 17	0.00	2.97	Rural	E2, F1
ALDOT	21	Green Springs Hwy S	8.63	0.50	Urban	C3-3
ALDOT	33	Cedar Ct/Cedar St/ Jackson Blvd	4.72	1.45	Suburban	C3-2
ALDOT	51	Green Springs Hwy/ Green Springs Hwy S	9.19	0.98	Suburban	C3-3
ALDOT	82	Birmingport Rd	0.18	2.42	Rural	C2
ALDOT	83	Birmingport Rd	0.08	6.20	Rural	C1, C2
ALDOT	84	Gadsen Hwy/Main St	4.13	1.58	Rural Town	B3
ALDOT	85	Main St/Old Springville Rd/Pope Ave	0.76	4.22	Rural	B4
ALDOT	86	Main St	1.31	4.21	Rural Town	A3
ALDOT	87	Main St	0.25	4.19	Rural	A3
ALDOT	88	US Hwy 78/State Rt 4	0.97	3.01	Rural	C5
ALDOT	89	Bankhead National Hwy/Parkway Dr/US Hwy 78	1.14	2.29	Rural	C5
ALDOT	90	Dunnavant Rd SE/State Rte 25	1.80	6.39	Rural	C5
ALDOT	91	State Rte 25	1.08	3.96	Rural	C5, D4
ALDOT	92	State Rte 25	1.08	4.87	Rural	D4
ALDOT	93	State Rte 25	0.00	3.16	Rural	D4
ALDOT	94	State Rte 25	0.62	2.73	Rural	D4
ALDOT	95	State Rte 25	0.35	5.37	Rural	D4, E4
ALDOT	96	State Rte 25	0.40	3.14	Rural	E4
ALDOT	97	State Rte 25	1.69	3.26	Rural	E4
ALDOT	98	State Rte 25	1.00	0.87	Rural	E3
ALDOT	99	State Rte 25	4.17	1.98	Rural Town	E3, F2
ALDOT	100	Co Rd 70	3.00	8.28	Rural	F1, F2

Jurisdiction	Project ID	Project Roadways	Indicator Score	Project Length (mi)	Context	Grid ID
ALDOT	101	State Rte 25	0.81	8.27	Rural	F1, F2
ALDOT	102	Main St/State Rte 25	2.71	0.75	Suburban	F1
ALDOT	103	State Rte 3/US 31/US Hwy 31	4.00	0.55	Suburban	F1
ALDOT	104	Hwy 25	4.00	5.41	Rural	F1
ALDOT	105	Middle St	8.00	0.53	Rural Town	F1
ALDOT	106	Main St/SR 119	7.50	1.34	Rural Town	F1
ALDOT	107	Montevallo Rd	2.00	3.50	Rural	F1
ALDOT	108	SR 119/State Rte 119	4.17	4.38	Rural	E2, F1
ALDOT	109	State Rte 119/ Thompson Rd	4.67	2.13	Suburban	E2
ALDOT	110	Helena Rd	3.13	5.80	Rural	D2, E2
ALDOT	114	Cahaba Valley Rd	3.04	1.81	Suburban	D3
ALDOT	115	Cahaba Valley Rd	4.34	3.57	Suburban	D3
ALDOT	116	Cahaba Valley Rd	3.24	4.27	Suburban	D2
ALDOT	117	Cahaba Valley Rd	1.16	2.63	Rural	D3
ALDOT	118	Cahaba Valley Rd	1.00	0.60	Suburban	C4
ALDOT	119	Cahaba Valley Rd/ Montevallo Rd SW	1.00	3.62	Rural	C4
ALDOT	120	Montevallo Rd SW/State Rte 119	0.74	2.08	Rural	C4
ALDOT	121	Elliot Ln/Montevallo Rd SE/Montevallo Rd SW/ State Rte 119	4.55	0.92	Rural Town	C4
ALDOT	122	Bankhead National Hwy/US Hwy 78	4.44	0.83	Rural Town	C5
ALDOT	123	Shades Creek Pkwy	5.17	0.22	Suburban	C3-4
ALDOT	128	Louisa St/N Main St/ State Rte 3/US 31	1.84	1.38	Rural Town	A1
ALDOT	159	Main St S	1.20	1.36	Suburban	B1
ALDOT	259	Co Rd 52	3.25	0.35	Suburban	E2
ALDOT	333	Ford Ave/Pinson St/ Springdale Rd	6.18	2.21	Suburban	C3-2
ALDOT	346	Old Montgomery Hwy/ Trailridge Dr	2.81	0.67	Suburban	D2
ALDOT	355	Depot St	4.00	0.44	Rural Town	F2
ALDOT	367	Gadsden Hwy	0.00	7.14	Suburban	B3, B4
ALDOT	369	State Rte 25	0.47	5.81	Rural	E3, E4
ALDOT	370	Hwy 25	4.00	0.82	Suburban	F1
ALDOT	500	US 79	3.00	24.63	Policy	A2, B2, C3-2
ALDOT	501	Main St/US 31	3.44	22.55	Policy	A1, B2, C3-1, C3-2, C3-3, C3-4

Jurisdiction	Project ID	Project Roadways	Indicator Score	Project Length (mi)	Context	Grid ID
ALDOT	502	US 78	2.60	21.23	Policy	B1, C2, C3-1, C3-3
ALDOT	503	5th Ave S/US 78	6.94	17.69	Policy	C3-4, C4
ALDOT	504	Hwy 280	6.50	30.59	Policy	D2, D3, D4, E4, C3-4
ALDOT	505	1st St S/Pelham Pkwy/ US 31	3.17	29.67	Policy	D2, E2, F1
Argo	202	Argo-Margaret Rd	0.88	2.79	Rural	B4
Argo/Margaret	200	St Clair Co Rd 6	1.25	0.47	Rural	B4
Argo/St. Clair County	181	Old Springville Rd	0.00	3.06	Rural	B3, B4
Bessemer	223	15th St N	6.00	1.08	Urban	D1
Bessemer	224	4th Ave N/Co Rd 20	6.00	0.73	Urban	D1
Bessemer	225	5th Ave N	6.00	0.46	Urban	D1
Bessemer	226	20th St N	6.00	0.38	Urban	D1
Bessemer	228	4th Ave N	4.90	1.33	Suburban	D1
Bessemer	229	Division St/Division St S	4.31	0.79	Suburban	D1
Bessemer	233	Sparks Gap Rd/Vulcan Rd	0.00	2.04	Suburban	D1
Bessemer	238	Co Rd 6/Dickey Springs Rd/Greenmor Dr	1.58	1.71	Rural	D1, E1
Bessemer/Hoover	288	Co Rd 6	1.87	3.07	Suburban	D1, D2
Bessemer/Jefferson County	221	15th St N	3.17	0.33	Suburban	D1
Bessemer/Jefferson County	222	15th St N	4.75	0.71	Suburban	D1
Bessemer/Jefferson County	227	20th St S	5.13	0.33	Suburban	D1
Bessemer/Jefferson County	230	Co Rd 18/Eastern Valley Rd	1.90	1.39	Suburban	D1
Bessemer/Jefferson County	231	Eastern Valley Rd	3.00	2.12	Suburban	D1
Bessemer/Jefferson County	232	Eastern Valley Rd	3.00	6.55	Rural	E1
Bessemer/Jefferson County	234	Co Hwy 55	1.25	1.27	Rural	D1
Bessemer/Jefferson County	235	Pocahontas Rd	0.36	1.83	Rural	E1
Bessemer/Jefferson County	236	Dickey Springs Rd	0.00	1.64	Rural	E1
Bessemer/Jefferson County	237	Co Rd 6/Lindsey Loop Rd/Paradise Ln	0.29	3.29	Rural	E1
Bessemer/Jefferson County	282	Woodward Rd	4.00	0.47	Suburban	D1
Bessemer/Jefferson County	283	Woodward Rd	2.67	1.05	Suburban	D1
Bessemer/Jefferson County	284	Davey Allison Blvd	3.00	0.86	Suburban	D1
Bessemer/Jefferson County	287	Co Rd 18	4.63	1.49	Suburban	D1
Birmingham	1	1st Ave N/20th St N/20th St S	9.99	2.55	Urban Core	C3-3, C3-4
Birmingham	2	18th St S/1st Ave S	8.75	0.18	Urban Core	C3-4
Birmingham	3	19th St S	11.00	0.38	Urban Core	C3-4

Jurisdiction	Project ID	Project Roadways	Indicator Score	Project Length (mi)	Context	Grid ID
Birmingham	4	5th Ave S	9.50	2.46	Urban Core	C3-3, C3-4
Birmingham	5	32nd St S	8.50	0.60	Urban Core	C3-4
Birmingham	6	14th ST N/14th St N	10.33	1.37	Urban Core	C3-3, C3-4
Birmingham	7	7th Ave S	11.00	0.82	Urban Core	C3-3, C3-4
Birmingham	8	18th St S	10.50	0.40	Urban Core	C3-4
Birmingham	9	3rd Ave N	10.00	0.92	Urban Core	C3-3, C3-4
Birmingham	10	4th Ave N	9.00	0.92	Urban Core	C3-3, C3-4
Birmingham	11	24th St N	8.00	1.20	Urban Core	C3-3, C3-4
Birmingham	12	18th St N/6th Lane N	9.25	0.70	Urban Core	C3-3, C3-4
Birmingham	13	22nd St N/Richard Arrington Jr Blvd N	8.50	0.63	Urban Core	C3-3, C3-4
Birmingham	14	28th St N/7th Ave N	6.50	0.54	Urban Core	C3-4
Birmingham	15	8th Ave N	7.73	0.82	Urban Core	C3-3
Birmingham	16	Tuscaloosa Ave/ Tuscaloosa Ave SW	8.50	3.35	Urban	C3-3
Birmingham	17	10th Ave S/18th St S	9.25	0.93	Urban Core	C3-3, C3-4
Birmingham	18	20th St	11.00	0.62	Urban Core	C3-4
Birmingham	19	Arlington Ave S/ Highland Ave S	7.20	0.73	Urban Core	C3-4
Birmingham	20	10th Ave S/16th Ave S	7.60	0.58	Urban	C3-3
Birmingham	22	Center St S	5.50	1.04	Urban	C3-3
Birmingham	23	8th Ave N/9th St N/ State Rte 7	8.33	0.54	Urban	C3-3
Birmingham	24	Messer Airport Hwy	9.00	1.26	Urban	C3-4
Birmingham	25	41st St S	7.00	0.58	Urban Core	C3-4
Birmingham	26	5th Ave S	7.06	0.82	Urban Core	C3-4
Birmingham	27	1st Ave S/5th Ave S	6.19	1.21	Urban	C3-4
Birmingham	28	F L Shuttlesworth Dr	7.00	1.32	Urban	C3-3
Birmingham	29	3rd St N	7.07	1.55	Urban	C3-3
Birmingham	30	12th Ave N	5.50	0.36	Urban	C3-3, C3-4

Jurisdiction	Project ID	Project Roadways	Indicator Score	Project Length (mi)	Context	Grid ID
Birmingham	31	28th St N	7.25	0.33	Urban	C3-3, C3-4
Birmingham	32	30th St N/F L Shuttlesworth Dr	6.88	2.97	Urban	C3-1, C3-2, C3-3, C3-4
Birmingham	39	8th Ave N/8th Ave W/ State Rte 4	7.05	1.93	Urban	C3-3
Birmingham	40	19th St/8th Ave W/Bush Blvd/Bush Blvd W	5.14	2.79	Suburban	C3-3
Birmingham	41	12th St SW/12th St W	6.42	1.34	Urban	C3-3
Birmingham	42	Pearson Ave SW	6.09	0.69	Urban	C3-3
Birmingham	43	18th St SW	9.00	0.51	Urban	C3-3
Birmingham	44	Avenue W	9.00	1.58	Urban	C3-3
Birmingham	46	Ave V	5.58	0.83	Urban	C3-3
Birmingham	47	Avenue W	5.16	1.53	Urban	C3-3
Birmingham	48	1st St/Pratt Hwy	3.55	1.65	Suburban	C3-3
Birmingham	49	Daniel Payne Dr/Dugan Ave	3.87	2.01	Suburban	C3-1, C3-3
Birmingham	50	Dennison Ave SW	7.00	1.07	Suburban	C3-3
Birmingham	52	Kiwanis Vulcan Trail - Existing	7.00	1.01	Suburban	C3-3
Birmingham	54	Ishkooda Wenonah Rd	6.00	3.44	Suburban	D2
Birmingham	55	Barbee St/Wenonah Rd/ Wenonah Rd SW	2.89	1.21	Suburban	D1, D2
Birmingham	57	Wenonah Oxmoor Rd	3.39	1.51	Suburban	D2
Birmingham	58	Wenonah Oxmoor Rd	3.65	2.06	Suburban	D2
Birmingham	59	31st St SW/Pearson Ave SW	4.06	1.03	Suburban	C3-3
Birmingham	61	Erie St	4.89	0.83	Suburban	C2
Birmingham	359	Norwood Blvd	6.73	1.25	Urban	C3-3, C3-4
Birmingham	360	1st Ave S	8.80	2.13	Urban Core	C3-4
Birmingham	361	7th Ave S	11.00	0.81	Urban Core	C3-4
Birmingham	362	Vulcan Trail	8.00	1.02	Suburban	C3-3, C3-4
Birmingham	373	1st Ave S	8.58	0.37	Urban Core	C3-4
Birmingham/Fairfield	45	Pike Rd/Valley Rd	5.41	1.96	Urban	C2, C3-3
Birmingham/Homewood	53	Montevallo Rd	8.00	1.82	Suburban	C3, D2, C3-3
Birmingham/Homewood	65	W Oxmoor Rd	4.32	2.20	Suburban	D2
Birmingham/Homewood	296	Valley Ave	6.80	0.69	Suburban	C3-3
Birmingham/Homewood	298	Valley Ave	6.00	0.13	Suburban	C3-3
Birmingham/Irondale	37	Georgia Rd	8.00	2.09	Urban	C3-4
Birmingham/Jefferson County	35	85th St N/85th St S/E Lake Blvd	4.19	2.35	Suburban	C3-2

Jurisdiction	Project ID	Project Roadways	Indicator Score	Project Length (mi)	Context	Grid ID
Birmingham/Jefferson County	36	1st Ave S/4th Ave S/82nd St S	5.97	3.29	Urban	C3-2, C3-4
Birmingham/Jefferson County	56	21st St SW/Wenonah Rd	4.00	0.53	Suburban	D1
Birmingham/Jefferson County	62	7th Ave/Co Rd 80/Loop Rd	4.05	1.35	Suburban	C2
Birmingham/Jefferson County	80	Morgan St/Piedmont Ave/Sandusky Rd	1.88	1.92	Suburban	C2
Birmingham/Jefferson County	168	Carson Rd N	1.25	1.89	Rural	B2
Birmingham/Jefferson County	169	Carson Rd/Carson Rd N	1.72	2.53	Rural	B2
Birmingham/Jefferson County	214	Indian Valley Rd/ Industrial Pkwy	3.01	3.20	Suburban	B2, C3-2
Birmingham/Jefferson County	294	Lakeshore Trail Extens.	6.50	2.10	Suburban	D2
Birmingham/Jefferson County	300	Oxmoor Rd	5.14	0.87	Urban	C3-3, C3-4
Birmingham/Jefferson County	301	Oxmoor Rd	7.00	0.86	Urban	C3-4
Birmingham/Jefferson County	302	28th Ave S/Ventura Ave	7.00	0.53	Urban	C3-4
Birmingham/Jefferson County	304	Poinciana Dr	8.00	0.13	Urban	C3-4
Birmingham/Lipscomb	286	Co Rd 18	3.11	1.80	Suburban	D1
Birmingham/Midfield	60	Alemeda Ave SW/ Brighton Rd/Cleburn Ave SW	4.10	1.08	Suburban	D2
Blount County	134	Center Springs Rd	0.00	1.26	Rural	A2
Blount County	135	Deaver Walker Rd	0.00	3.58	Rural	A2
Brighton	280	Main St	3.33	0.94	Suburban	D1
Brighton	281	Artesian Springs Rd	3.67	0.62	Suburban	D1
Brookside/Jefferson County	164	Brookside Rd/Main St	1.00	2.83	Rural	B1
Calera	250	8th Ave/Co Rd 16	3.13	0.96	Suburban	F1
Calera/Shelby County	249	Co Rd 16/Spring Creek Rd	0.20	4.31	Rural	F1
Center Point/Birmingham/ Jefferson County	73	13th Ave NE/13th Ave NW/Carson Rd/Huffman Rd	4.39	4.12	Suburban	B3
Center Point/Birmingham/ Jefferson County	74	13th Ave NE/Lake Dr NE/Lake Ln NE/Polly Reed Rd NE	5.12	2.05	Suburban	B3
Center Point/Jefferson County	186	RRRVTS Proposed - Five Mile Creek	4.00	1.42	Suburban	B3
Chelsea	347	Co Rd 377	0.25	0.67	Rural	D3
Chelsea/Shelby County	349	Co Rd 280/Old hwy 280	1.63	3.39	Suburban	D3
Chelsea/Shelby County	351	Co Rd 47	3.00	0.90	Suburban	D3
Chelsea/Shelby County	352	Co Rd 47	3.00	5.53	Rural	D3, E3
Chelsea/Shelby County	353	Bear Creek Rd	2.00	0.39	Suburban	D3
Clay	183	Old Springville Rd	0.93	3.50	Suburban	B3
Clay	184	Old Springville Rd/Old Springville Rd NE	2.02	3.76	Suburban	B3

Jurisdiction	Project ID	Project Roadways	Indicator Score	Project Length (mi)	Context	Grid ID
Clay/Jefferson County	180	Mack Hicks Rd	0.88	1.16	Suburban	B3
Clay/Jefferson County	182	Old Springville Rd	0.63	1.33	Suburban	B3
Clay/Jefferson County	185	Old Springville Rd	3.00	0.23	Suburban	B3
Columbiana	356	Co Rd 47/N Main St/S Main St/Shelby Rd	3.06	1.05	Rural Town	E3, F2
Columbiana	357	Co Rd 47/Shelby Rd	0.58	2.15	Rural	F2
Columbiana/Shelby County	354	Co Rd 47	0.65	5.84	Rural	E3
Concord/Jefferson County	216	Warrior River Rd	0.71	3.19	Rural	C2, D1
County Line	132	Co Rd 153/County Line Rd	0.11	0.90	Rural	A1
Fairfield	79	Crawford St/Gary Ave/ Valley Rd	5.28	1.29	Suburban	C2
Fairfield/Birmingham/ Jefferson County	78	Ensley Pleasant Grove Rd/Park Rd	1.74	2.42	Suburban	C2
Fairfield/Birmingham/ Jefferson County	277	Dr Martin Luther King Dr	7.00	0.18	Suburban	D1
Fairfield/Birmingham/ Jefferson County	278	Dr Martin Luther King Dr	6.60	0.68	Suburban	D1
Fairfield/Birmingham/ Jefferson County	363	Dr Martin Luther King Dr	7.14	1.85	Suburban	C2, D1
Forestdale/Birmingham/ Jefferson County	213	Cherry Ave	1.30	2.94	Suburban	C3-1
Gardendale	171	Co Rd 121	0.21	3.28	Rural	B2
Gardendale/Birmingham/ Jefferson County	165	RRRVTS Proposed -Five Mile Creek	1.00	5.30	Rural	B2
Grayson Valley	189	Brewster Rd/Grayson Valley Dr	1.35	1.70	Suburban	B3
Grayson Valley	190	Chalkville Rd	3.63	0.85	Suburban	B3
Graysville	158	1st Ave SE	1.00	1.39	Suburban	B1
Graysville/Brookside/Jefferson County	162	Brookside Cardiff Rd/ Co Rd 71	1.00	0.79	Rural	B1
Graysville/Brookside/Jefferson County	163	Cardiff Rd/Cardiff St/ Park Ave/Price St	1.00	0.86	Rural	B1
Graysville/Jefferson County	142	Co Rd 71/Old Jasper Hwy	0.17	3.26	Rural	B1
Graysville/Jefferson County	143	RRRVTS Proposed - Five Mile Creek	1.00	4.42	Rural	B1
Graysville/Jefferson County	144	Co Rd 71	1.00	0.50	Rural	B1
Graysville/Jefferson County	160	Cherry Ave/Co Rd 105/ Co Rd 112	1.06	2.26	Rural	B1
Graysville/Jefferson County	161	Co Rd 112	1.00	0.37	Rural	B1
Harpersville/Graysville/ Adamsville/Jefferson County	157	2nd Ave SW	0.93	0.75	Suburban	B1
Hayden/Blount County	124	Rock Springs Rd	0.00	5.78	Rural	A1
Hayden/Blount County	125	State Hwy 160	0.00	0.11	Rural	A1

Jurisdiction	Project ID	Project Roadways	Indicator Score	Project Length (mi)	Context	Grid ID
Helena/Alabaster/Shelby County	242	Co Rd 17	2.67	2.36	Suburban	E2
Helena/Hoover	241	Co Rd 52	2.05	2.79	Suburban	E2
Homewood	295	Summit Pkwy	4.89	0.71	Suburban	D2
Homewood	299	Mecca Ave	5.71	0.39	Suburban	C3-3
Homewood	334	Lakeshore Dr/Shades Creek Pkwy	6.58	2.95	Suburban	D2
Homewood/Birmingham/ Jefferson County	303	18th St	10.00	0.81	Urban	C3-4
Hoover	111	Bessemer Cut Off Rd/ State Rte 150	1.33	1.19	Suburban	D2
Hoover	112	Bessemer Cut Off Rd	3.90	1.07	Rural	D2
Hoover	113	Bessemer Cut Off Rd/ State Rte 150	3.89	1.88	Suburban	D2
Hoover	289	Brock Gap Pkwy	2.11	2.12	Rural	D2
Hoover	290	Ross Bridge Pkwy	2.88	5.67	Suburban	D2
Hoover	340	Lorna Rd	6.35	1.49	Suburban	D2
Hoover	341	Galleria Blvd	4.80	0.31	Suburban	D2
Hoover	343	Chapel Rd/Patton Chapel Rd	2.96	2.92	Suburban	D2
Hoover	364	Ross Bridge Pkwy Trail	3.20	1.39	Suburban	D2
Hoover	372	Stadium Trace Pkwy	4.92	1.52	Rural	D2
Hoover/Bessemer/Jefferson County	239	Morgan Rd	3.00	2.39	Rural	D1, E1
Hoover/Bessemer/Jefferson County	240	Co Rd 52	0.50	2.05	Rural	E1, E2
Hoover/Birmingham/Jefferson County	77	Co Rd 93/Shannon Wenonah Rd/Venice Rd	2.27	2.01	Suburban	D2
Hoover/Birmingham/Jefferson County	291	Co Rd 97/S Shades Crest Rd	2.07	7.73	Suburban	D2
Hoover/Jefferson County	342	Al Seier Rd/Chapel Ln	3.62	1.85	Suburban	D2
Hoover/Jefferson County	344	Riverchase Dr	5.25	0.23	Suburban	D2
Hoover/Shelby County	268	Co Hwy 29/Co Rd 29	2.56	2.51	Suburban	D2
Hoover/Shelby County	345	Old Montgomery Hwy	3.50	1.86	Suburban	D2
Hoover/Vestavia Hills	275	Rocky Ridge Rd	2.14	2.04	Suburban	D2
Hoover/Homewood/Shelby County	293	Berry Rd/Green Springs Hwy	5.08	2.04	Suburban	D2
Hueytown	217	Co Rd 46/Hueytown Rd/ Warrior River Rd	1.27	1.94	Suburban	D1
Hueytown	218	Sunrise Blvd	2.00	0.45	Suburban	D1
Hueytown	285	Davey Allison Blvd	1.00	0.33	Suburban	D1
Hueytown/Bessemer	219	Novel Dr	1.50	0.67	Suburban	D1
Hueytown/Bessemer	220	26th Ave N/27th Ave N/ Brooklane Dr	3.00	1.76	Suburban	D1

Jurisdiction	Project ID	Project Roadways	Indicator Score	Project Length (mi)	Context	Grid ID
Indian Springs Village/Hoover/ Jefferson County	269	Co Rd 29	3.58	1.99	Suburban	D2
Irondale	75	1st Ave N	3.07	0.92	Urban	C4
Irondale	328	Overton Rd	4.00	0.96	Suburban	C4
Irondale	329	Belmont Rd	4.00	1.56	Suburban	C4
Irondale	330	Old Leeds	5.00	0.40	Suburban	C4
Irondale	331	Grants Mill Rd	5.33	1.37	Suburban	C4
Irondale	332	20th St N/20th St S/22nd St S	4.13	1.08	Urban	C4
Irondale/Birmingham/ Jefferson County	38	Ruffner Rd	6.00	1.02	Urban	C4
Irondale/Birmingham/ Jefferson County	70	Ruffner Rd/Sunset Blvd	3.81	3.62	Suburban	C4
Irondale/Birmingham/ Jefferson County	71	Gadsden Hwy/State Rte 7	4.17	0.20	Suburban	C4
Irondale/Birmingham/ Jefferson County	72	Alton Dr/Alton Rd/Mary Taylor Rd	2.41	3.06	Suburban	C4
Irondale/Jefferson County	327	Co Rd 143	3.50	2.70	Rural	C4
Jefferson County	66	Lakeshore Parkway	5.00	0.35	Suburban	D2
Jefferson County	140	Co Rd 129/Glennwood Rd	0.00	4.39	Rural	B2
Jefferson County	141	Bankhead Hwy	0.00	1.52	Rural	B1
Jefferson County	145	Co Rd 71/Snowville Brent Rd	0.00	3.72	Rural	B1
Jefferson County	146	Peterson Rd/Snowville Brent Rd	0.00	2.05	Rural	B1
Jefferson County	149	Porter Rd	0.00	3.49	Rural	B1, C2
Jefferson County	150	Co Rd 61/Short Creek Rd	0.48	7.47	Rural	C1, C2
Jefferson County	151	Alliance Rd	0.22	2.33	Rural	C1
Jefferson County	153	Old Mulga Loop Rd	0.42	1.66	Rural	C2
Jefferson County	155	Flat Top Rd	0.00	0.41	Rural	B1
Jefferson County	166	RRRVTS Proposed - Five Mile Creek	2.09	4.02	Suburban	B2, C3-1
Jefferson County	167	Carson Rd/Carson Rd N/ Co Rd 121	2.15	1.24	Suburban	B2
Jefferson County	170	Co Rd 121	3.33	0.54	Suburban	B2
Jefferson County	172	Co Rd 121	0.50	2.75	Rural	B2
Jefferson County	174	Co Hwy 121	0.00	1.90	Rural	A1
Jefferson County	175	Dean Rd/Old Tennessee Pike Rd	0.00	1.93	Rural	A2
Jefferson County	179	Cedar Mountain Rd/Co Hwy 159	0.35	5.19	Rural	B3
Jefferson County	187	Old Springville Rd	1.70	0.36	Suburban	B3

Jurisdiction	Project ID	Project Roadways	Indicator Score	Project Length (mi)	Context	Grid ID
Jefferson County	188	Brewster Rd	2.00	1.54	Suburban	B3
Jefferson County	212	Cherry Ave	0.64	3.24	Rural	C2, C3-1
Jefferson County	292	Alford Ave/Hollister Way	2.54	0.35	Suburban	D2
Jefferson County	297	W Valley Ave	5.25	0.58	Suburban	D2
Jefferson County	323	Grants Mill Rd	1.83	1.58	Rural	C4
Jefferson County	324	Rex Lake Rd	2.33	2.99	Rural	C4
Kimberly/Morris	138	Stouts Rd	0.20	1.14	Rural	A1
Leeds	325	Zeigler Rd SW	1.38	1.50	Rural	C4
Leeds/Birmingham/Jefferson County	326	Rex Lake Rd	2.00	1.96	Rural	C4
Margaret/Argo/St. Clair County	198	Old Acton Rd	0.00	2.08	Rural	B4
Margaret/Argo/St. Clair County	199	Margaret-Sanierd Rd	1.78	0.77	Rural	B4
Margaret/Argo/St. Clair County	201	Levine Rd	0.60	2.47	Rural	B4
Meadowbrook/Indian Springs/ Jefferson County	267	Cahaba Valley Trce	4.00	1.62	Suburban	D2, D3
Midfield	276	Woodward Rd	5.46	1.41	Suburban	D1
Midfield	279	Main St/Woodfield Rd	4.93	0.92	Suburban	D1
Midfield/Birmingham/ Jefferson County	76	High Ore Line Trail	6.25	1.87	Suburban	D1
Minor/Marytown/Jefferson County	63	Mulga Loop Rd	1.30	4.37	Rural	C2
Montevallo	247	Co Rd 15	1.19	2.76	Rural	F1
Montevallo/Shelby County	245	Co Rd 17	0.00	1.53	Rural	F1
Montevallo/Shelby County	246	Co Rd 22	0.00	0.05	Rural	F1
Montevallo/Shelby County	248	Co Rd 22	0.00	0.78	Rural	F1
Moody	195	White Chapel Pkwy/ Whites Chapel Pkwy	0.87	1.76	Rural	C4, C5
Moody	196	Co Hwy 10/Park Ave	0.00	1.27	Rural	C5
Moody	209	Kelly Creek Rd	0.09	0.79	Rural	C5
Moody	210	Park Ave	1.38	1.02	Rural	C5
Moody	211	Park Ave	1.98	1.56	Suburban	C5
Moody/Margaret/Argo/St. Clair County	197	Acmar Rd/Colgate Rd/ Old Acton Rd	0.44	3.38	Rural	B4, C5
Moody/St Clair County	208	Kelly Creek Rd	0.00	6.08	Rural	B4, C5
Morris	139	Co Rd 129/Stouts Rd	0.56	2.32	Rural Town	B2
Mountain Brook	306	Cahaba Rd	7.04	0.30	Suburban	C3-4
Mountain Brook	307	Cahaba Rd	7.17	0.24	Suburban	C3-4
Mountain Brook	308	Existing Trail	6.00	0.38	Suburban	C3-4
Mountain Brook	310	Mountain Brook Pkwy	7.00	1.01	Suburban	C3-4
Mountain Brook	311	Mountain Brook Pkwy	4.80	1.01	Suburban	C3-4
Mountain Brook	312	Overbrook Rd	7.00	0.60	Suburban	C3-4

Jurisdiction	Project ID	Project Roadways	Indicator Score	Project Length (mi)	Context	Grid ID
Mountain Brook	313	Old Leeds Rd/ Overbrook	5.50	2.56	Suburban	C3-4
Mountain Brook	314	Stone River Rd	3.70	1.04	Suburban	C3-4
Mountain Brook	315	Brookleeds Rd	3.00	0.11	Suburban	C4
Mountain Brook	316	Brookwood Rd/ Crosshill Rd	1.92	1.49	Suburban	C3-4
Mountain Brook	317	Co Rd 62	3.60	0.50	Suburban	C4
Mountain Brook	318	S Brookwood Rd	4.50	1.34	Suburban	C3-4
Mountain Brook	339	Co Rd 62	3.38	0.78	Suburban	C3-4
Mountain Brook/Birmingham/ Jefferson County	305	20th Pl S Access Road	8.00	0.52	Urban	C3-4
Mountain Brook/Homewood/ Birmingham/Jefferson County	67	Cahaba Rd	4.56	1.28	Urban	C3-4
Mountain Brook/Irondale/ Birmingham/Jefferson County	68	Country Club Rd/Euclid Ave/Fairway Dr/Groover Dr/Leach Dr/Shiloh Dr	4.24	3.97	Suburban	C3-4
Mountain Brook/Irondale/ Jefferson County	69	Beacon Dr/Danton Ln/Scenic View Dr/ Sharpsburg Dr	4.18	2.62	Suburban	C3-4, C4
Mountain Brook/Jefferson County	309	Mountain Brook Pkwy	5.13	0.27	Suburban	C3-4
Mulga	371	Loop Rd/Mulga Loop Rd	0.60	0.79	Rural Town	C2
Odenville/Argo/St. Clair County	203	Levine Rd	0.00	0.47	Rural	B4
Odenville/Argo/St. Clair County	204	Co Rd 12	0.00	2.05	Rural	B4
Odenville/Argo/St. Clair County	205	Mountain View Rd	0.00	1.73	Rural	B4
Odenville/St Clair County	207	Co Rd 12	0.00	2.18	Rural	B4
Pelham	258	Hwy 11	3.00	0.99	Suburban	E2
Pelham	260	Co Rd 52 E	2.80	0.70	Suburban	E2
Pelham	261	Oak Mountain Trl	3.00	0.53	Suburban	E2
Pelham	262	Co Rd 35	2.50	0.60	Suburban	E2
Pelham	264	Trail along Cahaba Valley Creek	5.00	2.85	Suburban	D2, E2
Pelham	365	John Findley III Dr	6.00	5.60	Rural	D2, D3, E2
Pelham	366	John Findley III Dr	6.00	2.65	Rural	D3
Pelham/Alabaster/Shelby County	256	Simmsville Rd	3.00	1.59	Rural	E2
Pelham/Chelsea/Shelby County	348	Co Rd 11/Co Rd 36/ Simmsville Rd	1.49	5.05	Rural	D3, E2, E3
Pelham/Shelby County	257	Simmsville Rd	3.00	4.61	Rural	E2
Pelham/Shelby County	263	Co Rd 35	1.40	1.29	Rural	E2
Pelham/Shelby County	265	State Housing Rd	4.31	1.85	Rural	D2, E2

Jurisdiction	Project ID	Project Roadways	Indicator Score	Project Length (mi)	Context	Grid ID
Pelham/Shelby County	266	Co Rd 35	4.50	0.92	Rural	E2
Pinson	177	Brookwood Rd	0.00	0.69	Rural	B3
Pinson/Jefferson County	176	Co Rd 153/Marsh Mountain Cutoff/Miles Spring Rd	0.00	3.60	Rural	B3
Pinson/Jefferson County	178	Countyrd 153	0.13	1.34	Rural	B3
Pleasant Grove/Birmingham/ Jefferson County	154	New Mulga Loop Rd	0.78	1.93	Rural	C2
Pleasant Grove/Hueytown/ Bessemer	64	Pleasant Grove Rd/ Woodward Rd	2.40	3.28	Suburban	C2, D1
Rock Creek/Jefferson County	152	Co Rd 23/Taylors Ferry Rd	0.24	5.92	Rural	C1
Rock Creek/Jefferson County	215	Warrior River Rd	0.00	1.12	Rural	C1, C2
Shelby/Shelby County	358	Co Rd 47	1.14	2.05	Rural	F2
Springville/Argo/St. Clair County	206	Mountain View Rd	0.11	3.87	Rural	B4
Tarrant	34	E Lake Blvd	3.54	1.26	Suburban	C3-2
Trafford	131	Co Rd 153	1.50	0.45	Rural	A1
Trafford/County Line/ Blount County	133	Deans Ferry Rd/Lehigh Rd/Philadelphia Rd	0.00	6.39	Rural	A1, A2
Trafford/Jefferson County	129	Co Rd 153/Warrior - Trafford Rd	1.47	2.35	Rural	A1
Trafford/Jefferson County	173	2nd St/Co Hwy 121/ Warrior Trafford Rd	1.10	2.26	Rural	A1
Trussville	191	Chalkville Rd/N Chalkville Rd	3.15	3.20	Suburban	B3
Trussville	192	Chalkville Rd	3.70	0.51	Rural Town	B3
Trussville	193	Co Rd 94/Roper Rd	2.22	1.24	Suburban	C4
Trussville	194	Roper Rd	0.63	3.43	Rural	C4
Trussville	368	State Rte 7	0.88	0.66	Suburban	C4
Vestavia Hills	274	Rocky Ridge Rd	3.42	0.63	Suburban	D2
Vestavia Hills	320	Liberty Pkwy	2.88	3.19	Suburban	C4
Vestavia Hills	335	Cahaba River Rd/Dolly Ridge Rd/Old US Hwy 280	4.31	0.99	Suburban	D2
Vestavia Hills	336	Green Valley Rd	3.67	0.29	Suburban	D2
Vestavia Hills	337	Crosshaven Dr	4.63	0.47	Suburban	D2
Vestavia Hills	338	Co Rd 62	5.00	0.36	Suburban	D2
Vestavia Hills/Jefferson County	270	Co Hwy 29	4.30	0.99	Suburban	D2
Vestavia Hills/Jefferson County	271	Acton Rd	3.50	0.22	Suburban	D2
Vestavia Hills/Jefferson County	321	Sicard Hollow Rd	2.30	1.42	Suburban	C4
Vestavia Hills/Jefferson County	322	Sicard Hollow Rd	2.50	0.66	Suburban	C4
Vestavia Hills/Mountain Brook/ Jefferson County	272	Cahaba River Rd/Old US Hwy 280	3.43	1.09	Suburban	D2

Jurisdiction	Project ID	Project Roadways	Indicator Score	Project Length (mi)	Context	Grid ID
Vestavia Hills/Mountain Brook/ Jefferson County	273	Dolly Ridge Rd	1.11	2.77	Suburban	D2
Vestavia Hills/Mountain Brook/ Jefferson County	319	River Run Dr/River Run Ln	3.00	0.42	Suburban	C4
Warrior	127	Old Hayden Rd	0.00	1.42	Rural	A1
Warrior	130	Co Rd 153/Trafford Rd	0.00	2.63	Rural	A1
Warrior	136	Church St	2.80	0.70	Rural Town	A1
Warrior/Hayden/Blount County	126	Old Hayden Rd	0.00	0.99	Rural	A1
Warrior/Kimberly/Jefferson County	137	Warrior Kimberly Rd/ Warrior-Kimberly Rd	0.33	2.85	Rural	A1
West Jefferson/Jefferson County	147	Flat Top Rd	0.00	1.36	Rural	B1
West Jefferson/Jefferson County	148	Palos Cir/Porter Rd	0.00	0.59	Rural	B1

Study Area Network Maps

The following is a reference map for the entire study area and proposed active transportation network. Projects can be seen in specific areas based upon the Grid ID. Each project has corresponding Grid ID numbers as indicated in the Project List above.

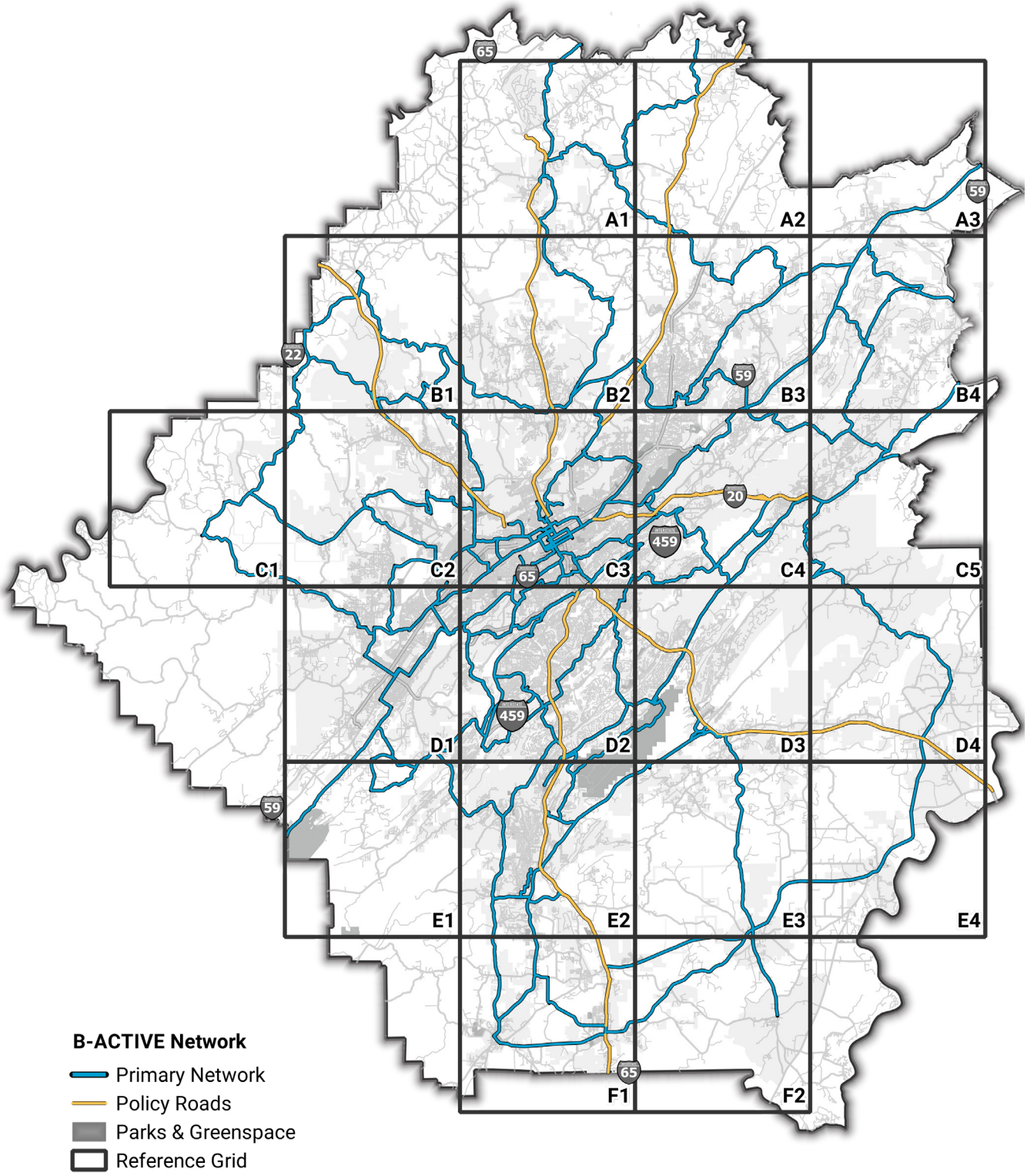

DOWNTOWN BIRMINGHAM REFERENCE MAP

Due to the density of projects in the downtown Birmingham vicinity, more detailed network maps were developed. Below is a reference map for the downtown Birmingham area.

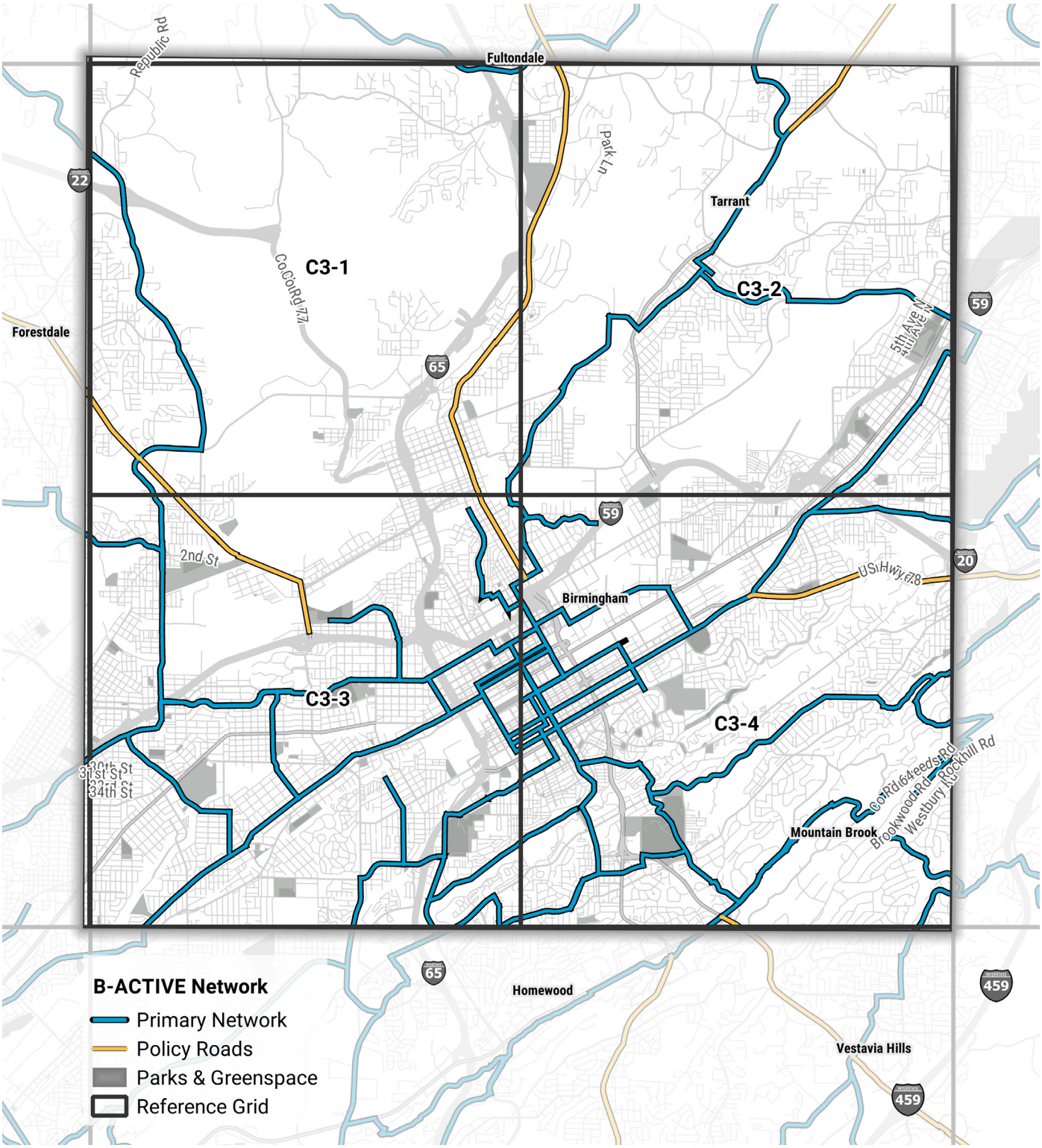

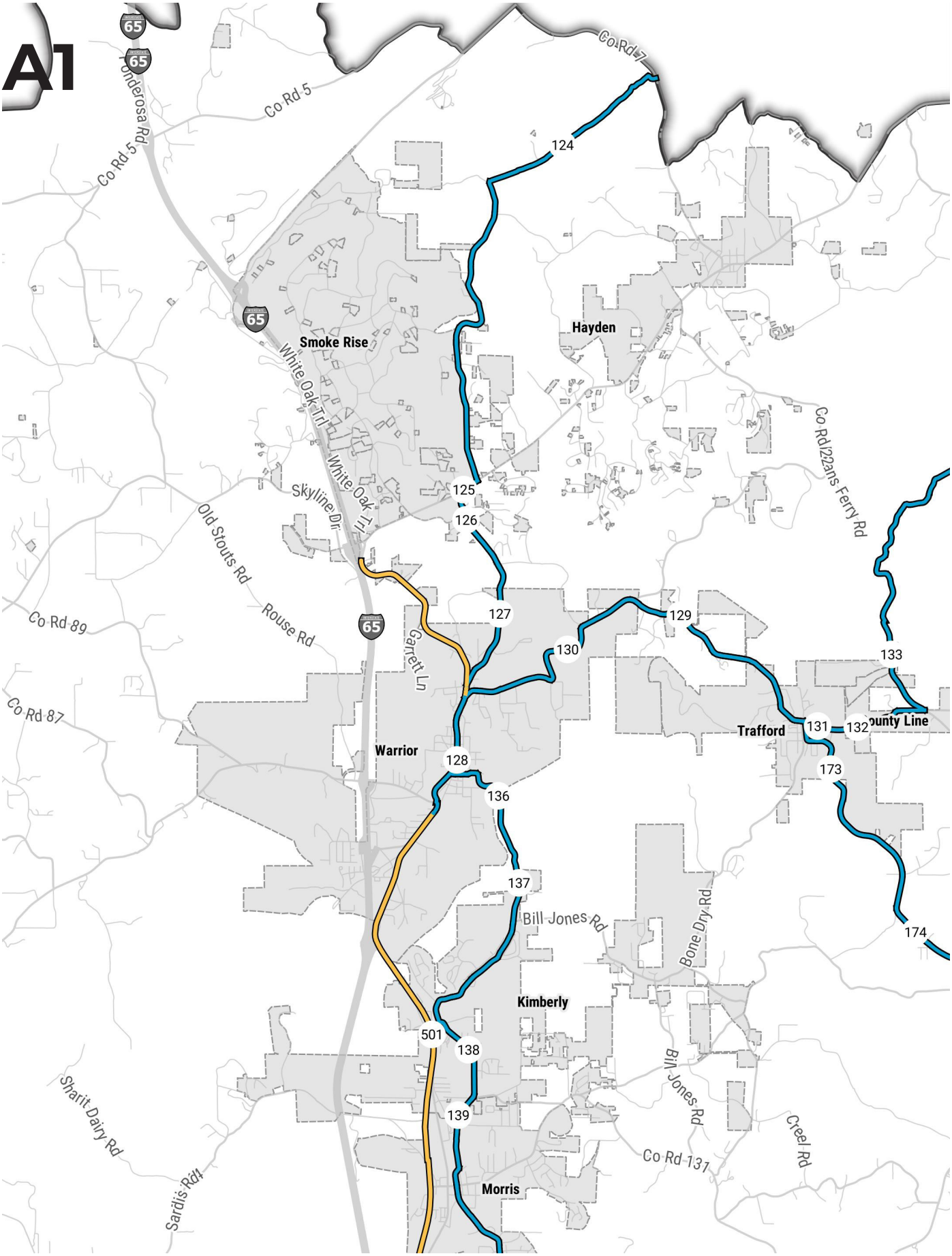
A1
65
65
Ponderosa Rd
Co Rd 5
Co Rd 5
Co Rd 7
124
Smoke Rise
White Oak Trl
White Oak Trl
Hayden
Co Rd 22
ans Ferry Rd
Skyline Dr
125
126
Old Stouts Rd
Rouse Rd
Co Rd 89
65
Garrett Ln
127
129
130
133
Co Rd 87
Warrior
128
Trafford
131
132
ounty Line
173
136
137
Bill Jones Rd
Bone Dry Rd
174
Kimberly
501
138
Bill Jones Rd
Sharit Dairy Rd
139
Co Rd 131
Creel Rd
Sardis Rd
Morris

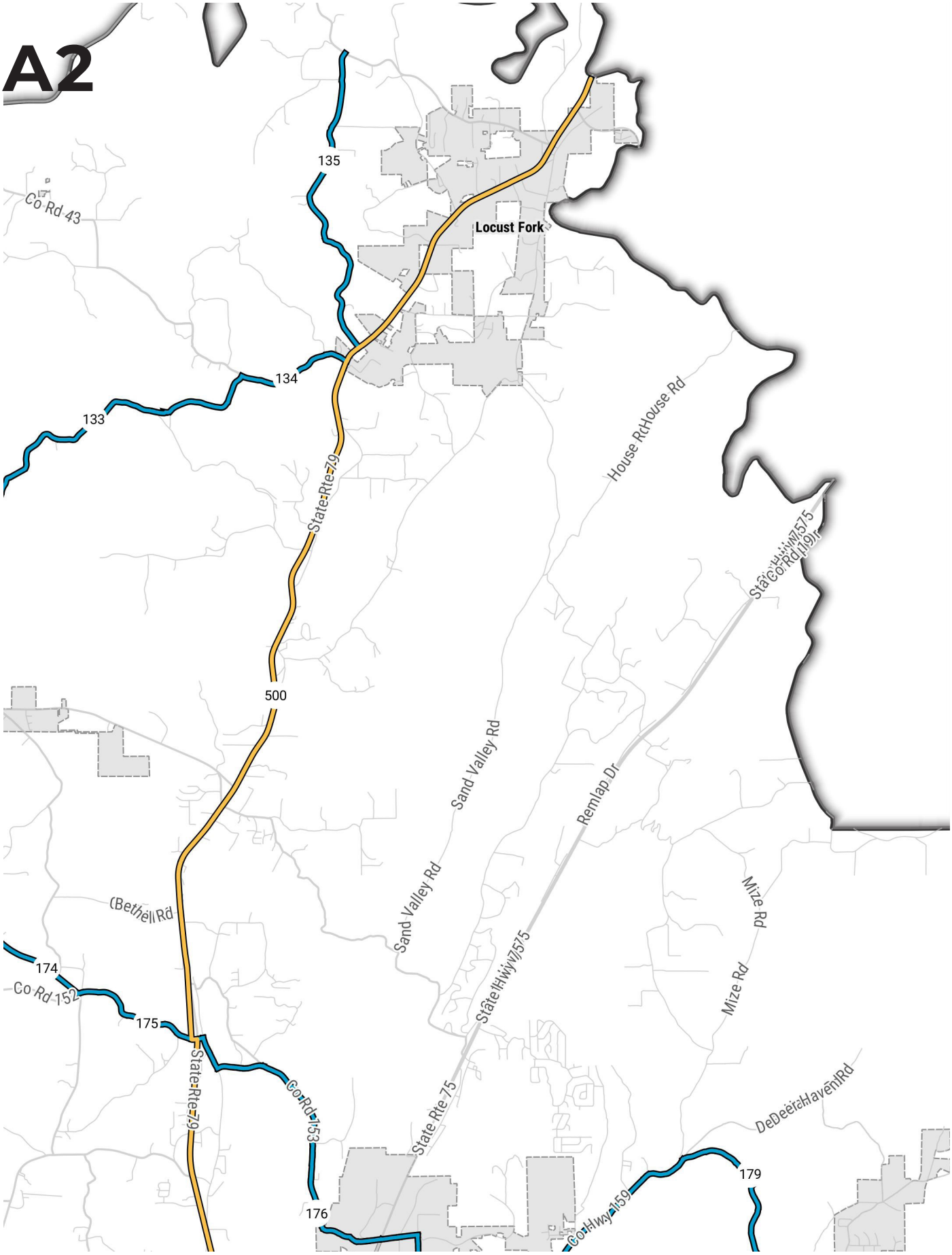
A2
135
Co Rd 43
Locust Fork
134
133
State Rte 79
House Rd
500
Sand Valley Rd
Remlap Dr
Mize Rd
(Bethel) Rd
174
Co Rd 152
175
State Rte 79
Co Rd 153
State Rte 75
176
Co Hwy 159
179

A3

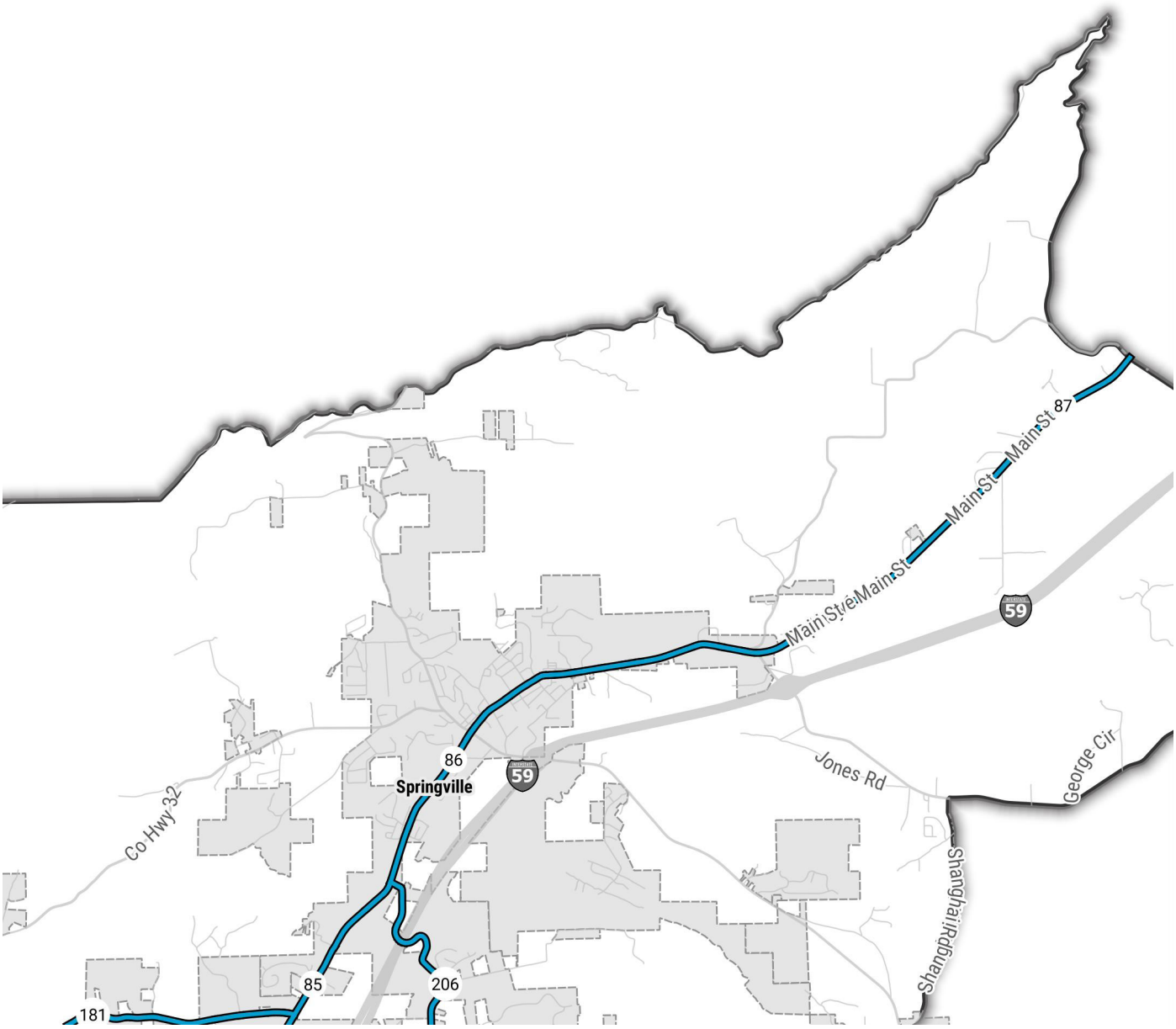
Main St
Main St
Main St
87
59
86
Springville
59
Co Hwy 32
Jones Rd
George Cir
Shangri-La
85
206
181

B1

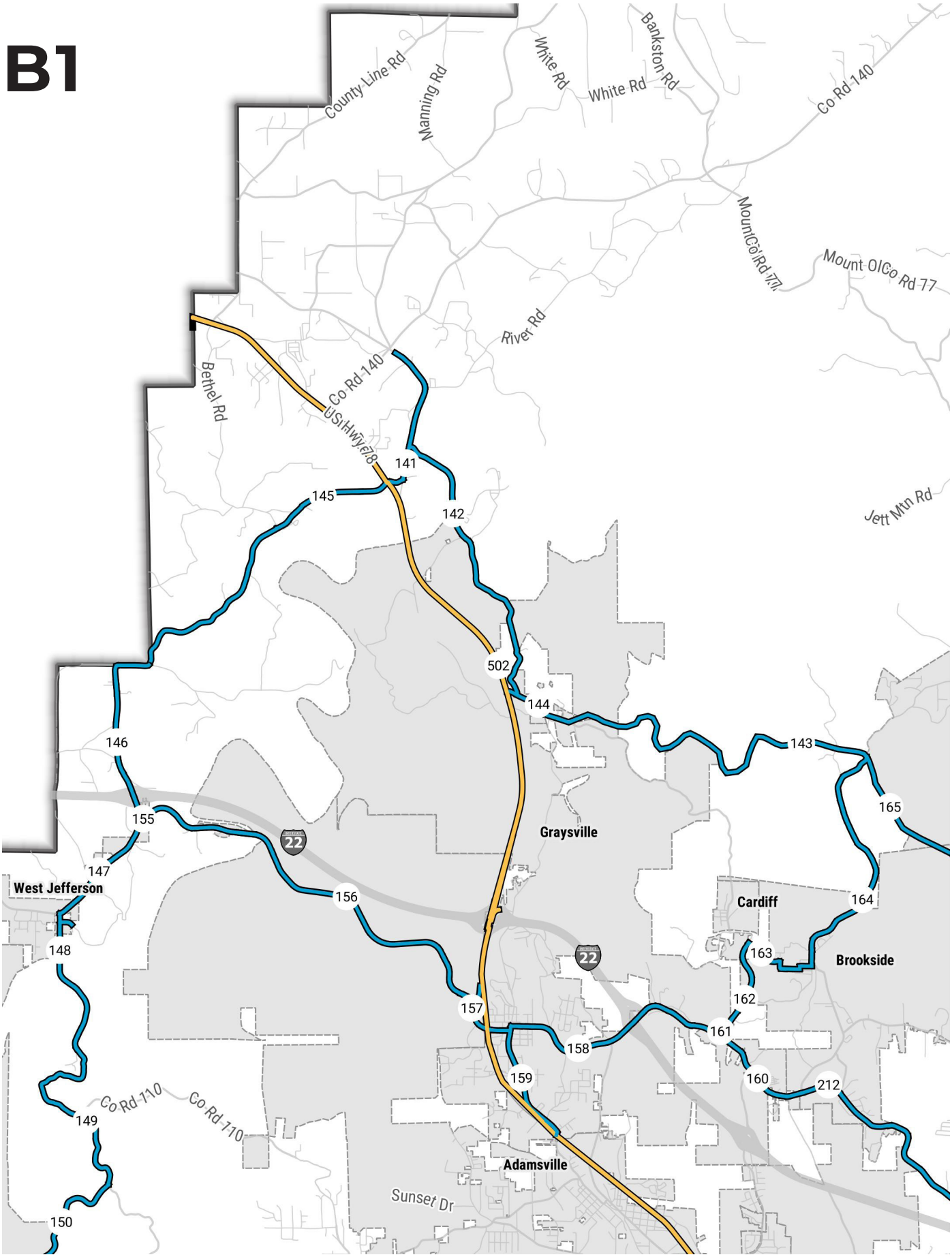
County Line Rd
Manning Rd
White Rd
White Rd
Bankston Rd
Co Rd 140
Mount Olive Rd
Co Rd 77
River Rd
Bethel Rd
Co Rd 140
US Hwy 78
141
145
142
Jett Mtn Rd
502
144
143
146
165
155
Graysville
22
147
West Jefferson
156
Cardiff
164
148
163
Brookside
22
162
157
161
158
159
160
212
Co Rd 710
Co Rd 710
149
Adamsville
Sunset Dr
150

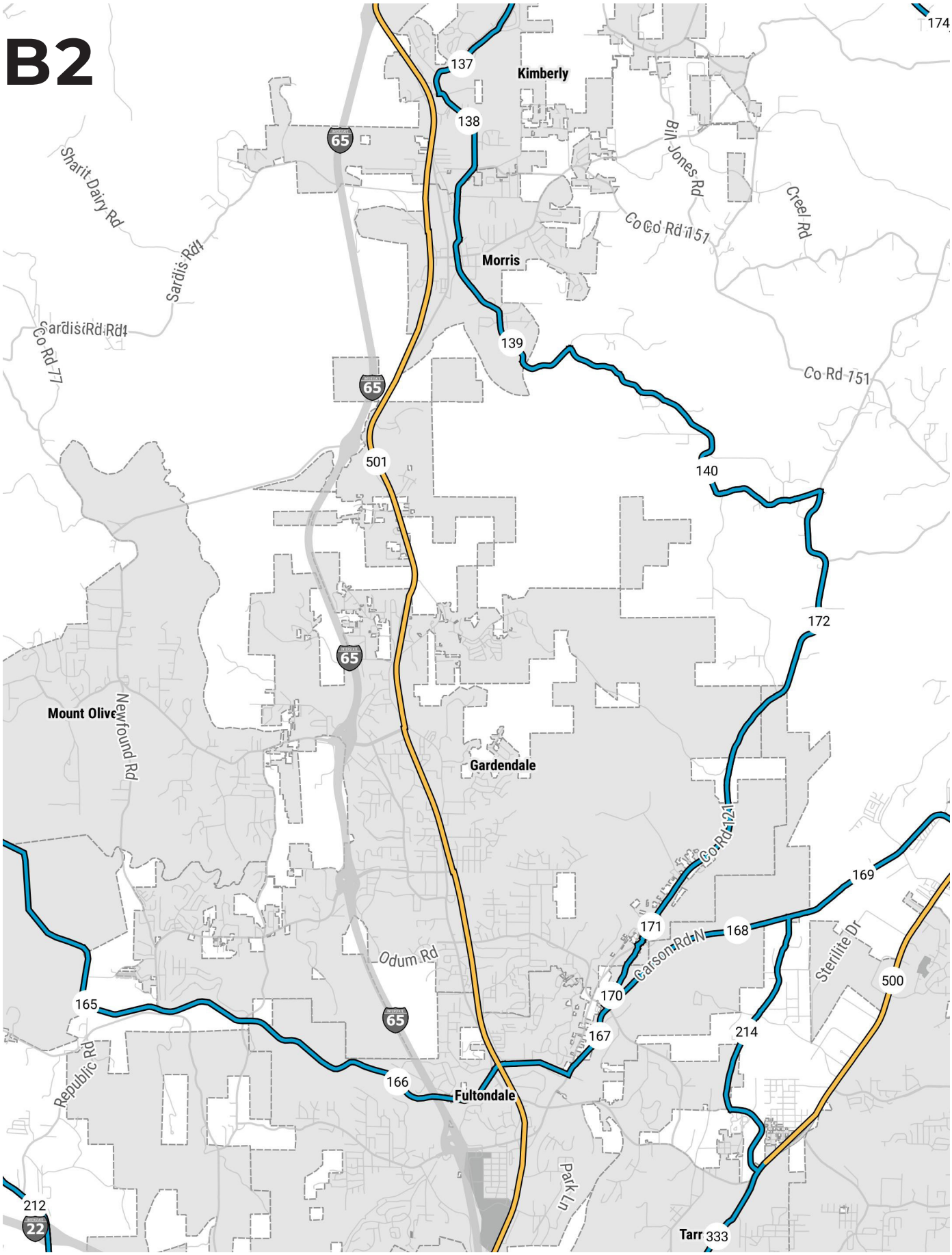
B2
Kimberly
Morris
Gardendale
Mount Olive
Fultondale
Tarr
Sharit Dairy Rd
Sardis Rd
Co Rd 77
Bill Jones Rd
Creel Rd
Co Rd 151
Newfound Rd
Odum Rd
Carson Rd N
Sterilite Dr
Republic Rd
Park Ln
65
22
137
138
139
140
172
174
501
169
168
171
170
167
166
165
214
500
333
212

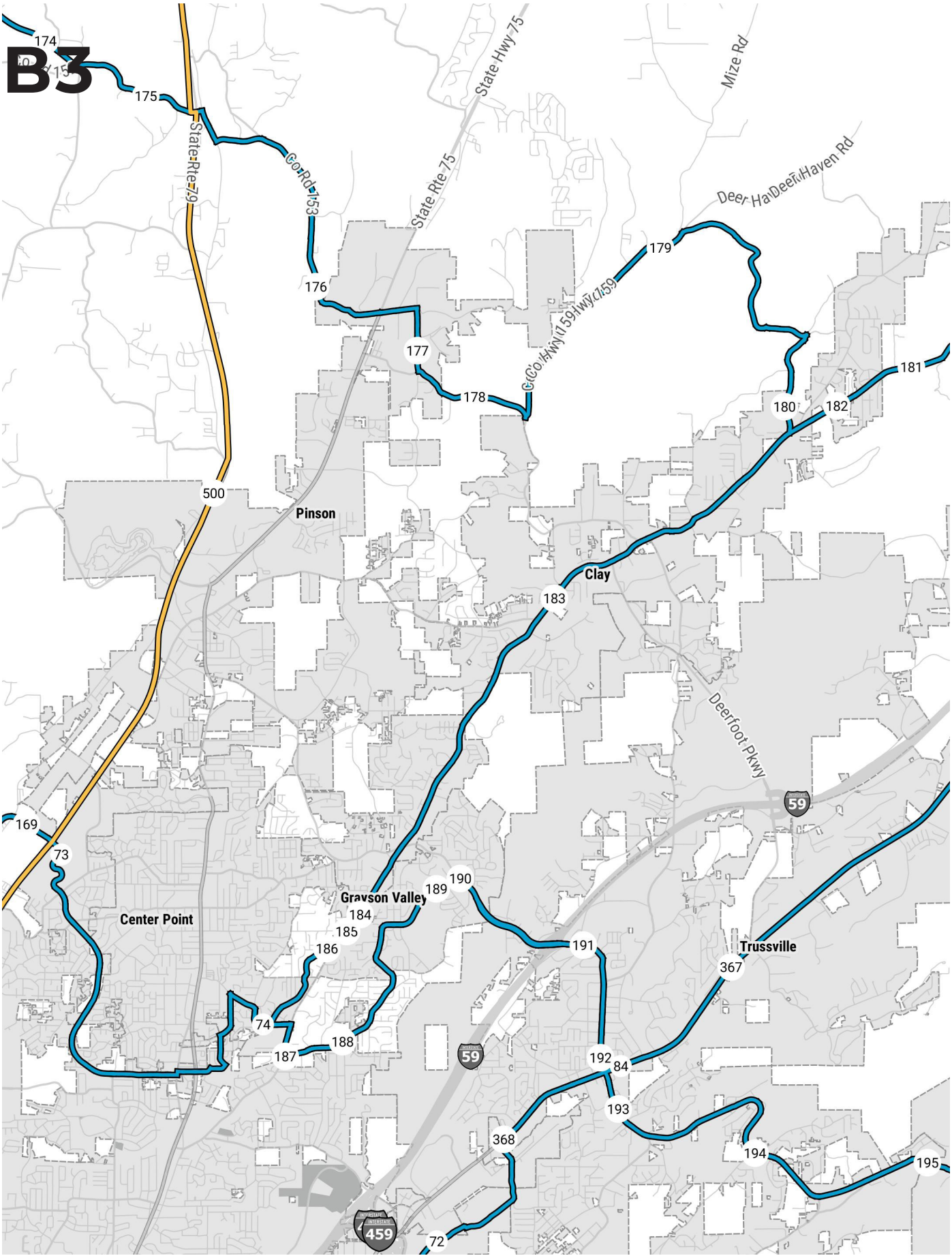
B3
174
175
State Rte 79
Co Rd 153
State Hwy 75
State Rte 75
Mize Rd
Deer Haven Rd
179
Co Hwy 159
176
177
178
180
182
181
500
Pinson
Clay
183
Deerfoot Pkwy
59
169
73
Center Point
Grayson Valley
189
190
184
185
186
191
Trussville
367
74
188
187
59
192
84
193
368
194
195
459
72

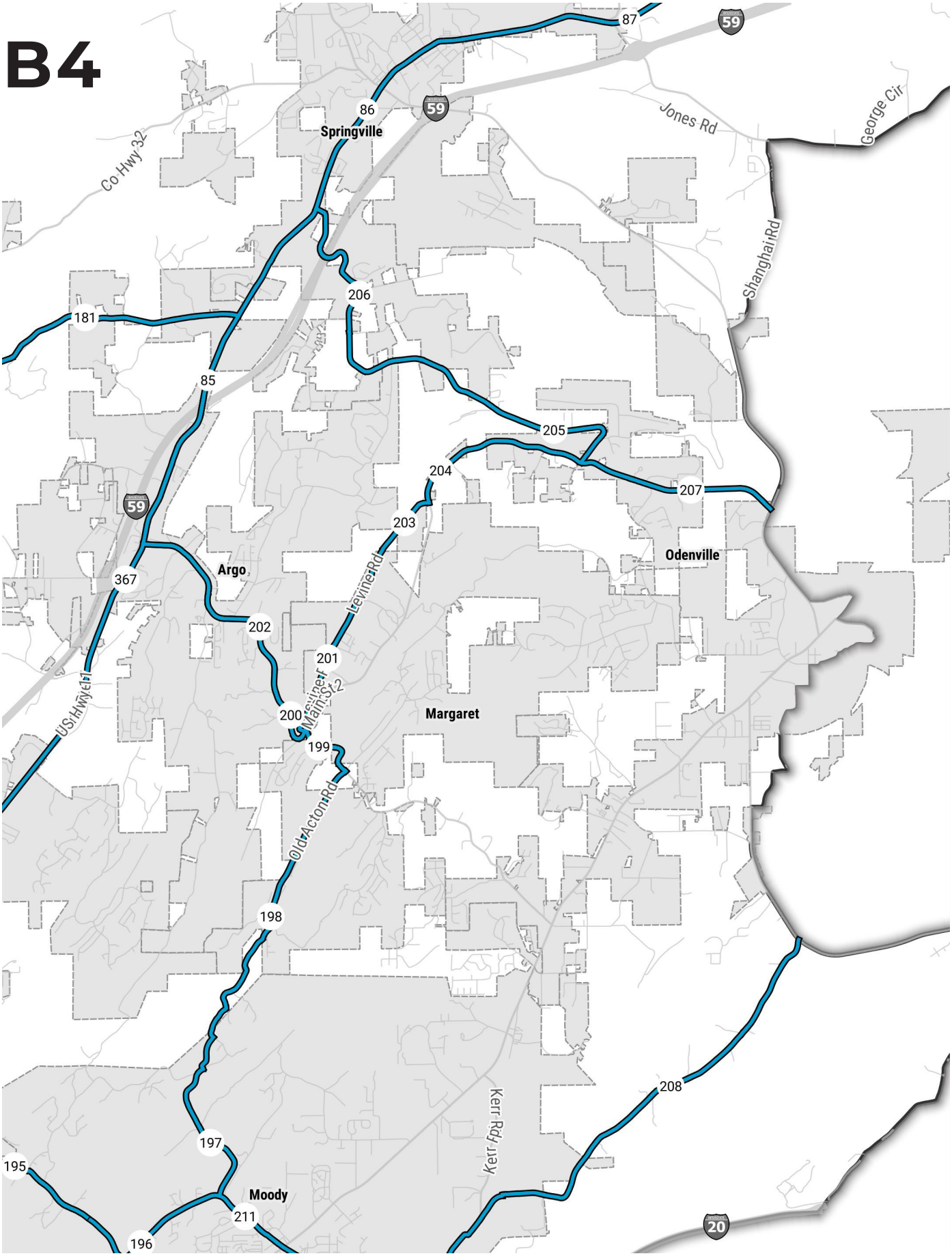
B4
87
59
86
59
Springville
Co Hwy 32
Jones Rd
George Cir
Shanghai Rd
206
181
85
205
204
207
59
203
Odenville
Argo
367
Levine Rd
202
201
US Hwy 11
Main St
200
Margaret
199
Old Acton Rd
198
Kerr Rdy Trak
208
197
195
Moody
211
196
20

C1

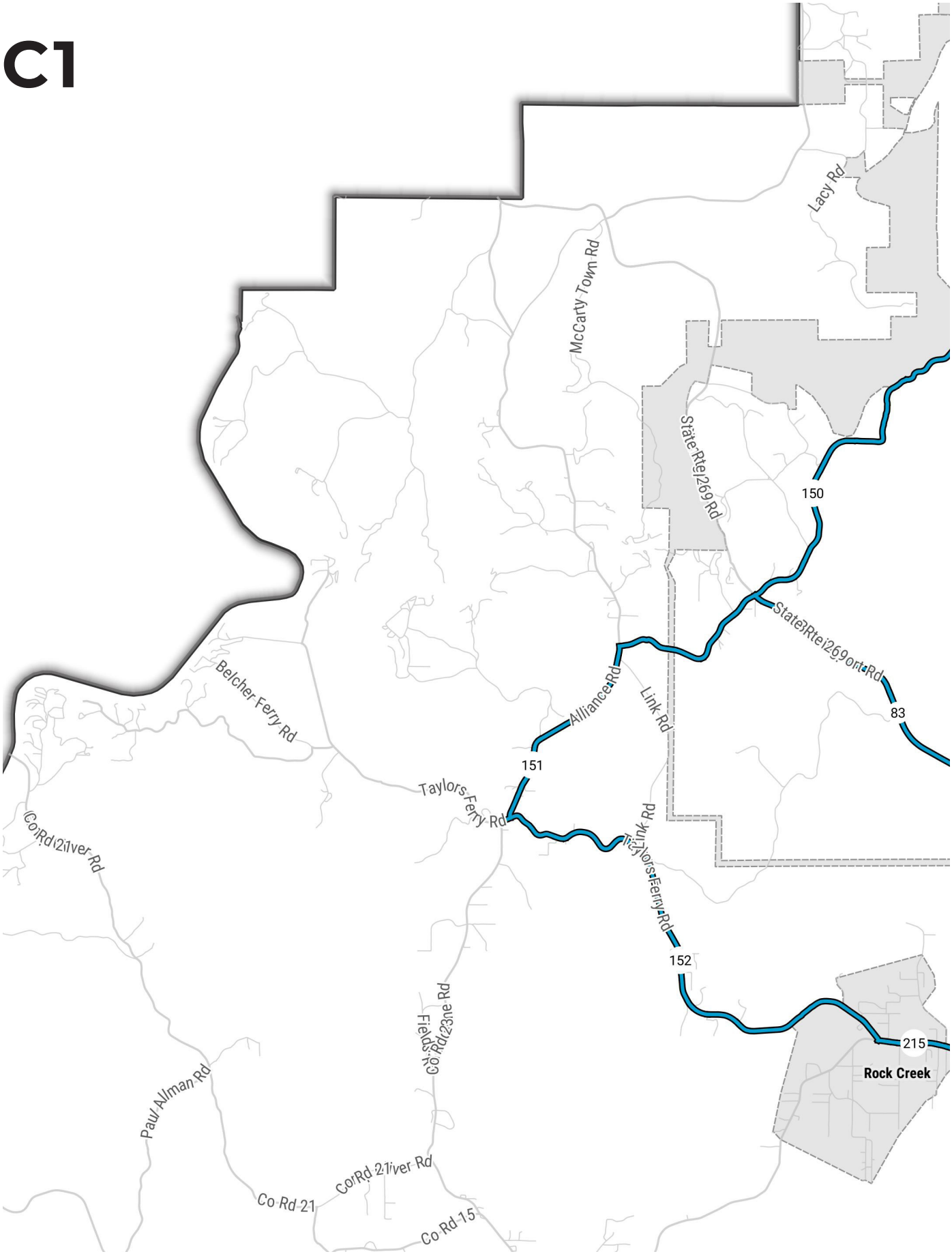
Lacy Rd
McCarty Town Rd
State Rte 269 Rd
150
State Rte 269 Rd
Alliance Rd
Link Rd
83
Belcher Ferry Rd
151
Taylors Ferry Rd
Co Rd 21 River Rd
Taylors Ferry Rd
152
Fields Co Rd 23 ne Rd
215
Rock Creek
Paul Allman Rd
Co Rd 21 River Rd
Co Rd 21
Co Rd 15

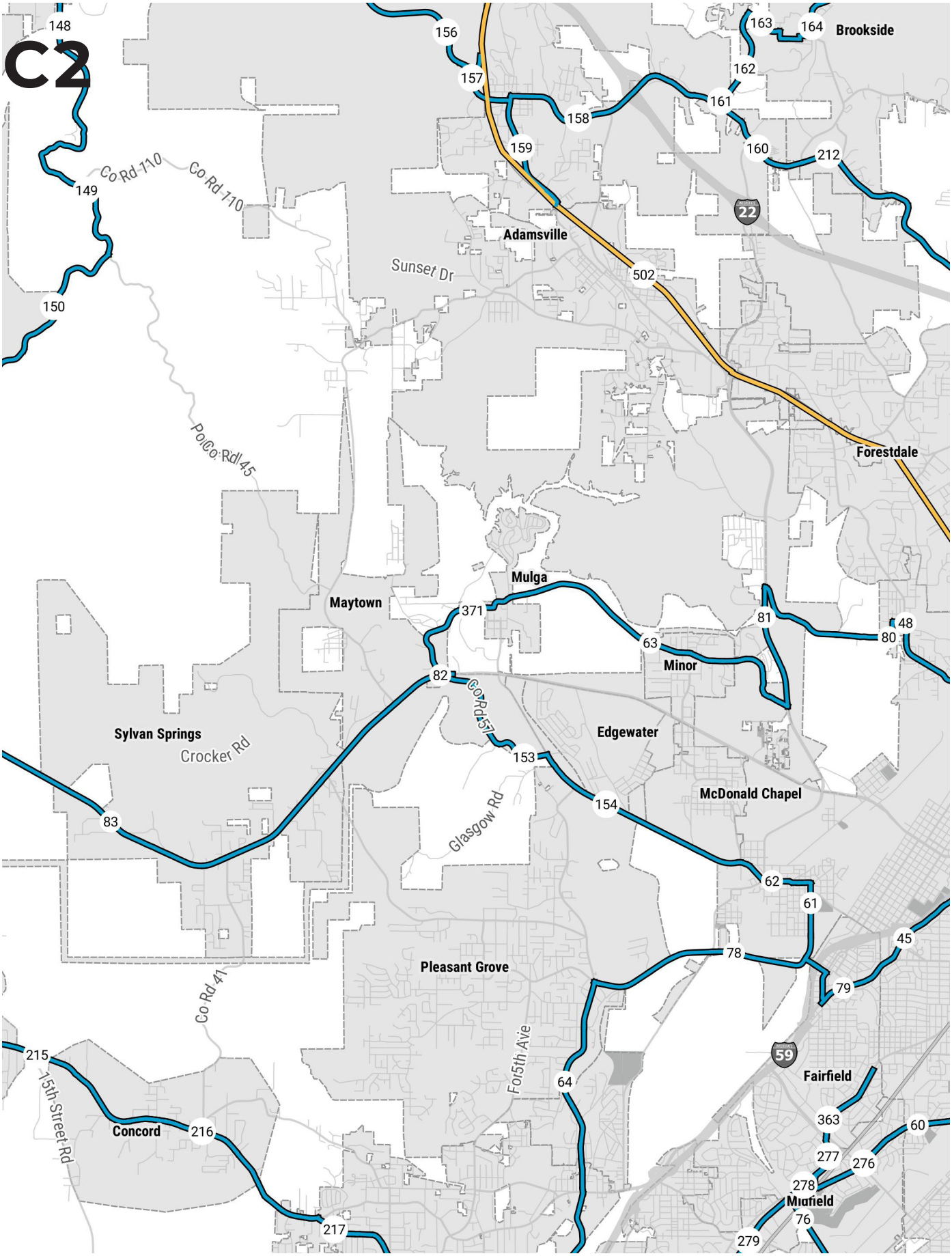
C2
148
149
150
156
157
158
159
161
162
163
164
160
212
502
Brookside
Adamsville
Sunset Dr
Co Rd 110
Co Rd 110
Co Rd 45
Forestdale
Mulga
Maytown
371
81
48
80
63
Minor
82
Co Rd 57
Sylvan Springs
Crocker Rd
Edgewater
153
154
McDonald Chapel
Glasgow Rd
83
62
61
45
78
79
Pleasant Grove
Co Rd 41
For5th Ave
64
59
Fairfield
215
15th Street Rd
Concord
216
363
60
277
276
278
Mulfield
76
279
217

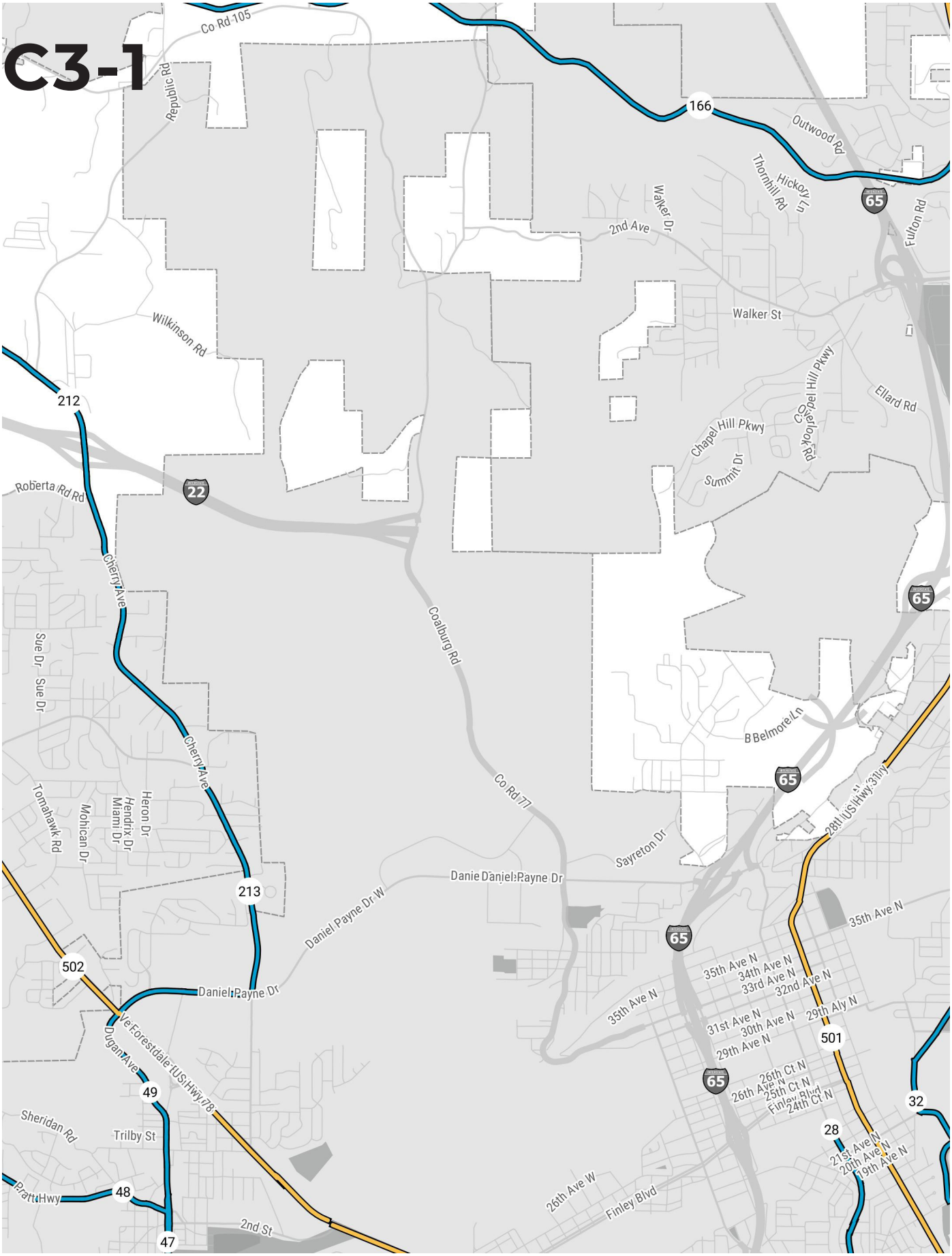
C3-1
Co Rd 105
Republic Rd
166
Outwood Rd
Thornhill Rd
Hickory Ln
Walker Dr
2nd Ave
Fulton Rd
65
Walker St
Wilkinson Rd
212
Chapel Hill Pkwy
Chapel Hill Parkway
Ellard Rd
Summit Dr
Roberta Rd Rd
22
Cherry Ave
Coalburg Rd
Sue Dr
Belmore Ln
Co Rd 77
Tomahawk Rd
Mohican Dr
Miami Dr
Hendrix Dr
Heron Dr
Sayreton Dr
28th St
US Hwy 31
Danie Daniel Payne Dr
213
Daniel Payne Dr W
35th Ave N
34th Ave N
33rd Ave N
32nd Ave N
29th Aly N
31st Ave N
30th Ave N
29th Ave N
501
502
Daniel Payne Dr
Dugan Ave
Forestdale
US Hwy 78
49
26th Ct N
26th Ave N
25th Ct N
Finley Blvd
24th Ct N
32
Sheridan Rd
Trilby St
28
21st Ave N
20th Ave N
19th Ave N
Pratt Hwy
48
26th Ave W
Finley Blvd
2nd St
47

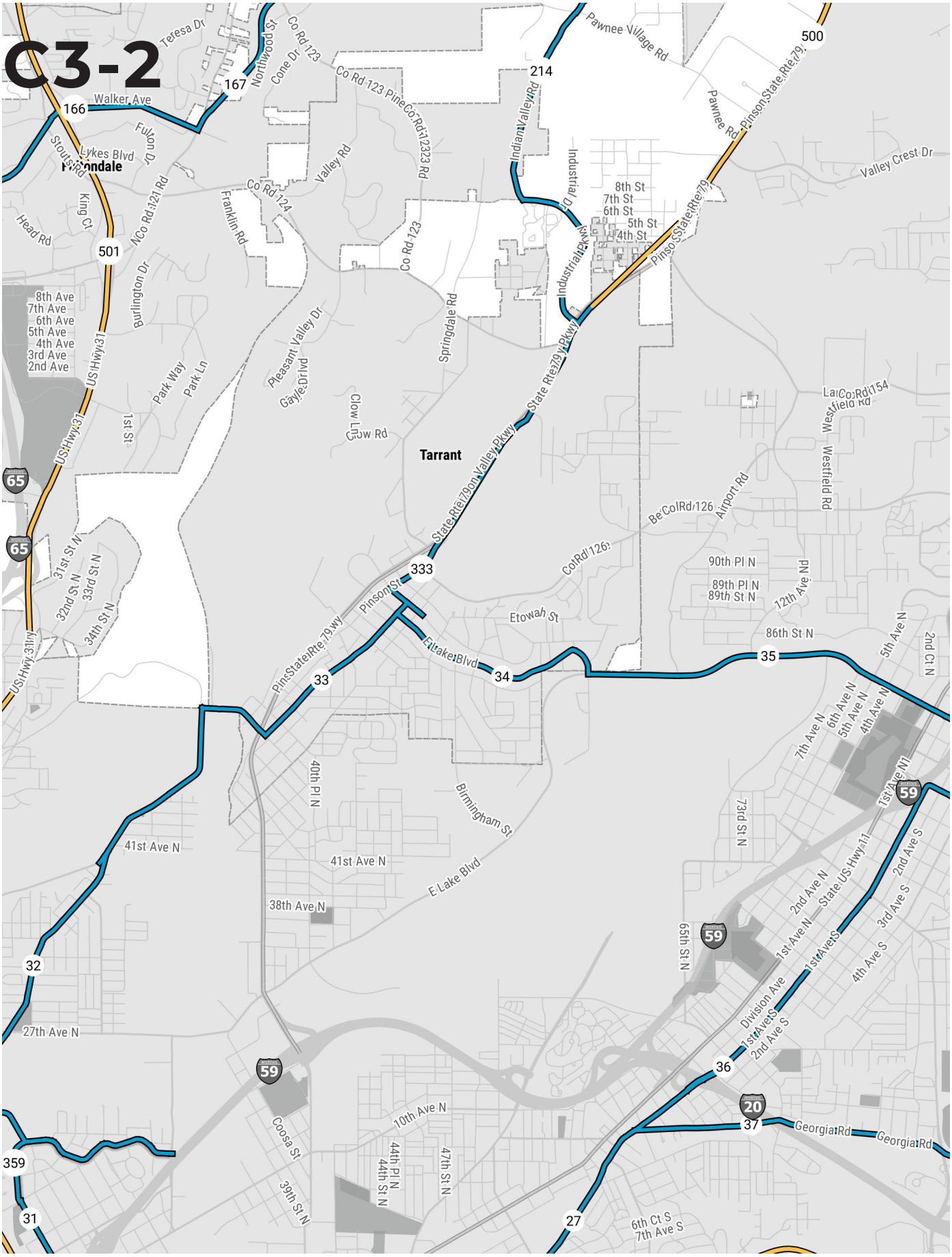
C3-2
Teresa Dr
Walker Ave
166
167
Northwood St
Cone Dr
Co Rd 123
Co Rd 123 Pine
Co Rd 123 23 Rd
214
Pawnee Village Rd
500
Pawnee Rd
Pinson State Rte 79
Indian Valley Rd
Industrial Dr
Industrial Pkwy
8th St
7th St
6th St
5th St
4th St
Valley Crest Dr
Lykes Blvd
Fulton Dr
Stoutsville Rd
Co Rd 121 Rd
King Ct
Head Rd
501
Co Rd 124
Valley Rd
Franklin Rd
Co Rd 123
Springdale Rd
Burlington Dr
8th Ave
7th Ave
6th Ave
5th Ave
4th Ave
3rd Ave
2nd Ave
US Hwy 31
Park Way
Park Ln
1st St
Pleasant Valley Dr
Gayle Dr
Clow Ln
Clow Rd
Tarrant
State Rte 79 Valley Pkwy
Co Rd 154
Westfield Rd
65
Be Co Rd 126
Airport Rd
Co Rd 126
90th Pl N
89th Pl N
89th St N
12th Ave N
31st St N
32nd St N
33rd St N
34th St N
333
Pinson St
Pinson State Rte 79 wy
Etowah St
E Lake Blvd
86th St N
35
33
34
5th Ave N
2nd Ct N
7th Ave N
6th Ave N
5th Ave N
4th Ave N
1st Ave N
59
40th Pl N
Birmingham St
73rd St N
41st Ave N
E Lake Blvd
38th Ave N
State US Hwy 11
2nd Ave N
1st Ave N
1st Ave S
2nd Ave S
3rd Ave S
4th Ave S
65th St N
32
27th Ave N
Division Ave
36
20
37
Georgia Rd
10th Ave N
Coosa St
359
31
44th Pl N
44th St N
47th St N
39th St N
27
6th Ct S
7th Ave S

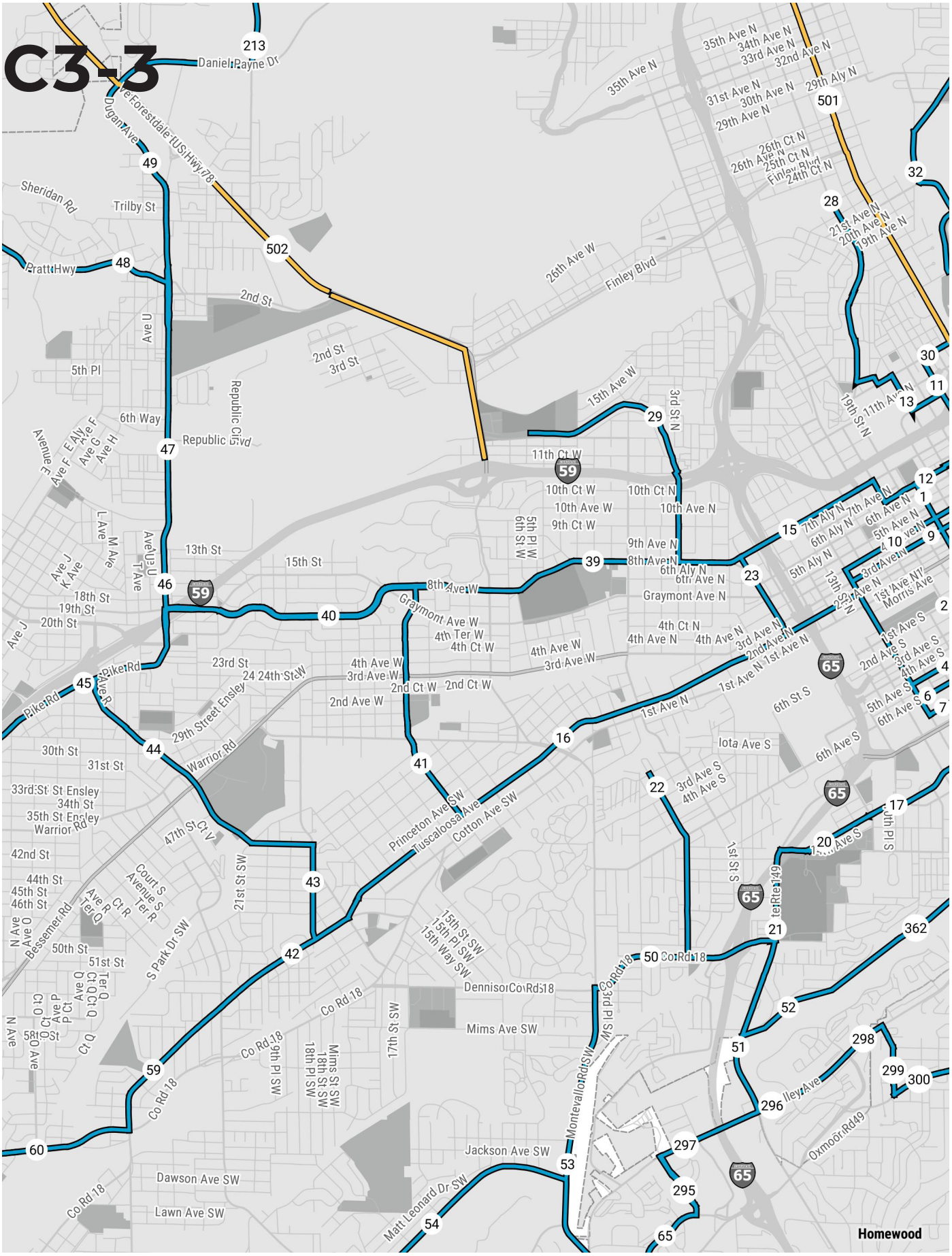
C3-3
Daniel Payne Dr
Dugan Ave
Forestdale US Hwy 78
Sheridan Rd
Trilby St
Pratt Hwy
2nd St
3rd St
Ave U
5th Pl
6th Way
Republic Blvd
Republic Cir
13th St
15th St
18th St
19th St
20th St
Pike Rd
23rd St
24 24th St W
29th Street Ensley
Warrior Rd
30th St
31st St
33rd St St Ensley
34th St
35th St Ensley
Warrior Rd
42nd St
44th St
45th St
46th St
Bessemer Rd
50th St
51st St
S Park Dr SW
47th St Ct V
21st St SW
Princeton Ave SW
Tuscaloosa Ave
Cotton Ave SW
Co Rd 18
Dennison Co Rd 18
Mims Ave SW
17th St SW
Jackson Ave SW
Dawson Ave SW
Lawn Ave SW
Matt Leonard Dr SW
Montevallo Rd SW
Oxmoor Rd 49
Finley Blvd
26th Ave W
15th Ave W
3rd St N
11th Ct W
10th Ct W
10th Ave W
9th Ct W
10th Ct N
10th Ave N
9th Ave N
8th Ave N
6th Aly N
6th Ave N
Graymont Ave N
8th Ave W
Graymont Ave W
4th Ter W
4th Ct W
4th Ave W
3rd Ave W
2nd Ct W
2nd Ave W
4th Ct N
4th Ave N
3rd Ave N
2nd Ave N
1st Ave N
6th St S
Iota Ave S
6th Ave S
3rd Ave S
4th Ave S
1st St S
Co Rd 18
Homewood

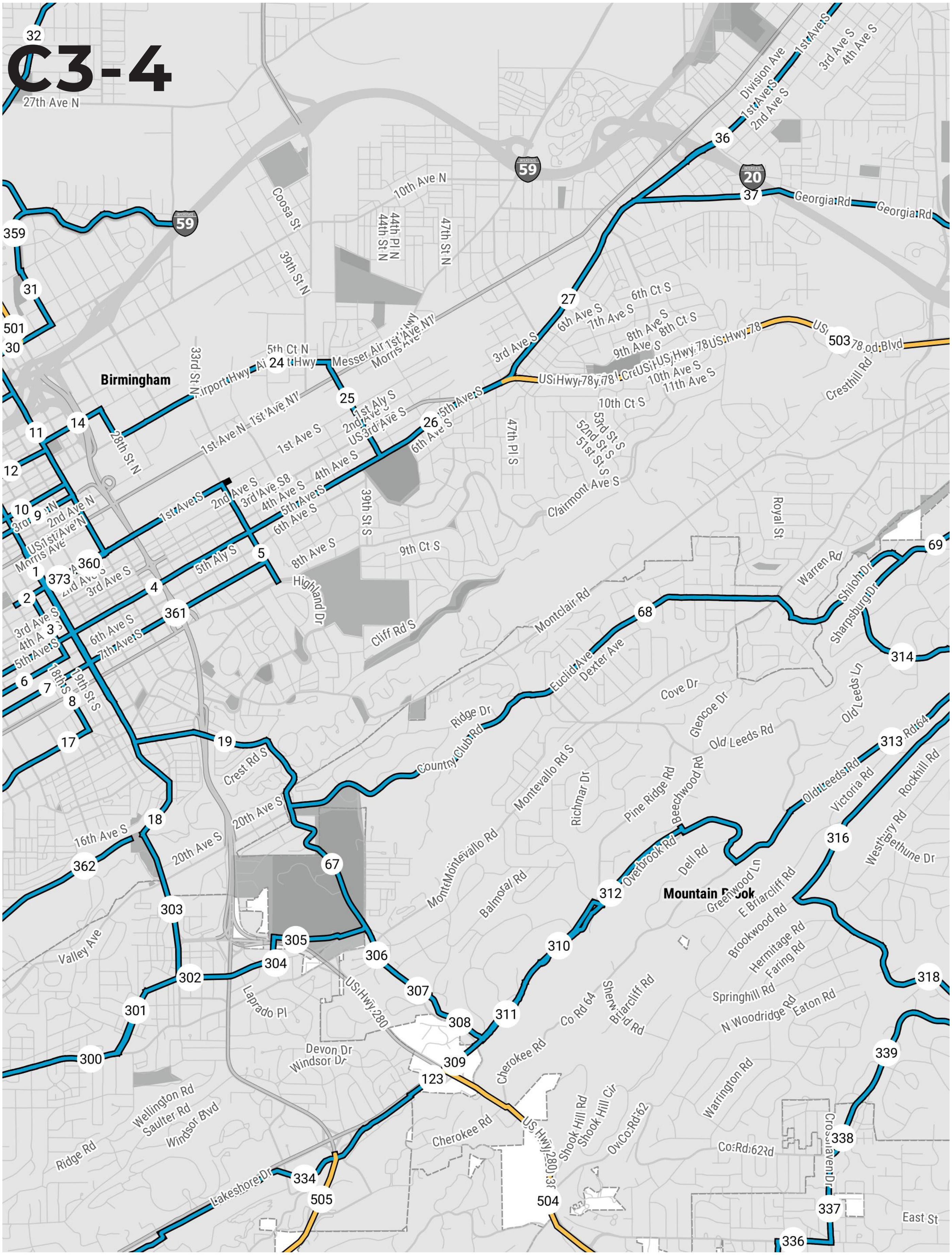
C3-4
Birmingham
Mountain Brook
27th Ave N
10th Ave N
Coosa St
39th St N
44th Pl N
44th St N
47th St N
33rd St N
28th St N
5th Ct N
Messer Airport Hwy
Morris Ave N
1st Ave N
1st Ave S
2nd Ave S
3rd Ave S
4th Ave S
5th Ave S
6th Ave S
7th Ave S
8th Ave S
9th Ave S
10th Ave S
11th Ave S
6th Ct S
8th Ct S
10th Ct S
53rd St S
52nd St S
51st St S
47th Pl S
39th St S
9th Ct S
Highland Dr
Cliff Rd S
Clairmont Ave S
Montclair Rd
Euclid Ave
Dexter Ave
Royal St
Warren Rd
Shiloh Dr
Sharpsburg Dr
Cresthill Rd
US Hwy 78
Georgia Rd
Division Ave
5th Aly S
16th Ave S
20th Ave S
18th St S
19th St S
Crest Rd S
Ridge Dr
Country Club Rd
Cove Dr
Glencoe Dr
Old Leeds Rd
Old Leeds Ln
Montevallo Rd S
Montevallo Rd
Richmar Dr
Pine Ridge Rd
Beechwood Rd
Overbrook Rd
Dell Rd
Balmoral Rd
Greenwood Ln
E Briarcliff Rd
Brookwood Rd
Hermitage Rd
Faring Rd
Springhill Rd
N Woodridge Rd
Eaton Rd
Victoria Rd
Rockhill Rd
Westbury Rd
Bethune Dr
Valley Ave
Laprado Pl
US Hwy 280
Devon Dr
Windsor Dr
Cherokee Rd
Co Rd 64
Briarcliff Rd
Sherwood Rd
Shook Hill Rd
Shook Hill Cir
Co Rd 62
Warrington Rd
Crosshaven Dr
East St
Wellington Rd
Saulter Rd
Windsor Blvd
Ridge Rd
Lakeshore Dr
59
20
1 2 3 4 5 6 7 8 9 10 11 12 14 17 18 19 24 25 26 27 30 31 32 36 37 67 68 69
123 300 301 302 303 304 305 306 307 308 309 310 311 312 313 314 316 318 334 336 337 338 339 359 360 361 362 373 501 503 504 505

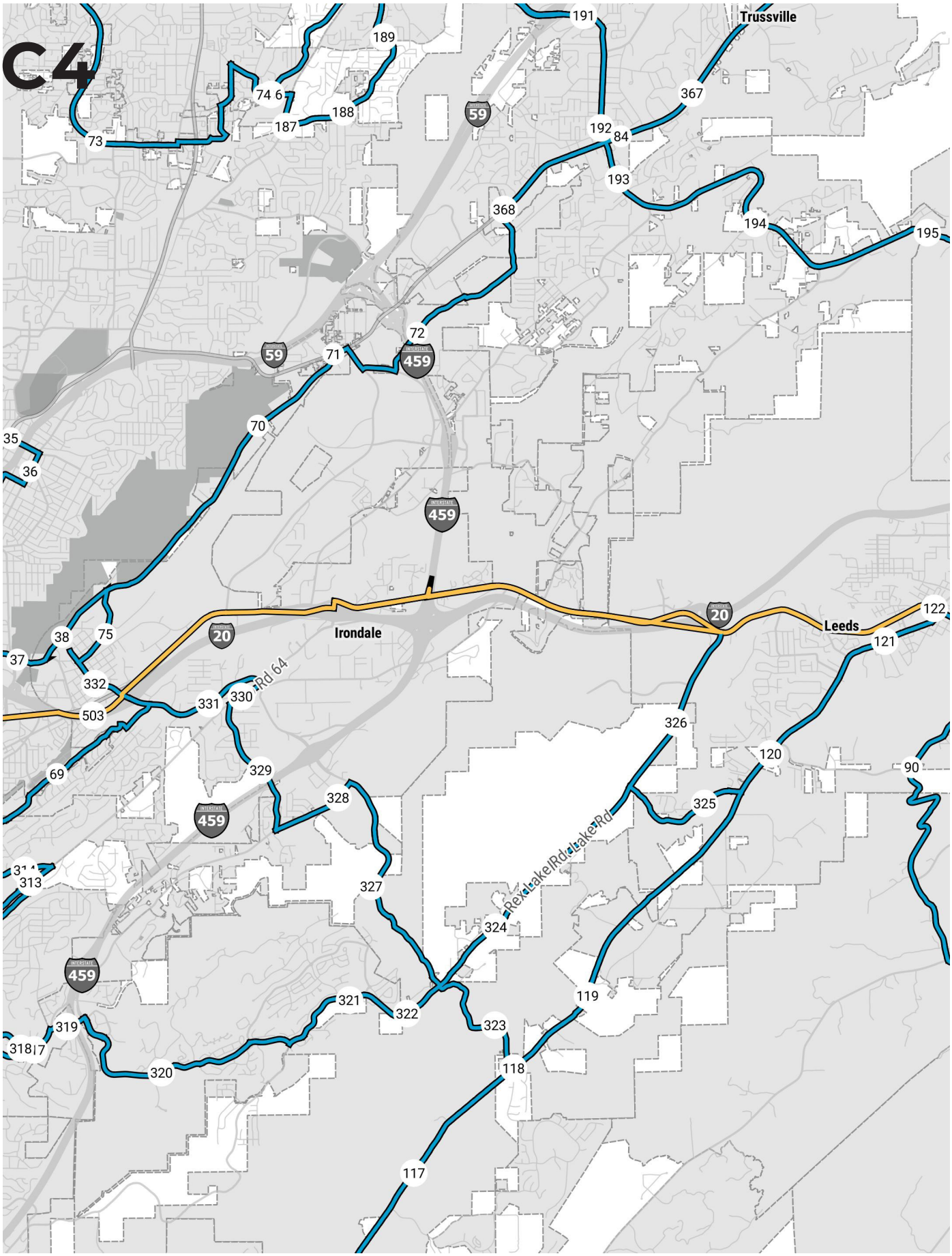
C4
Trussville
Irondale
Leeds
Rd 64
Rex Lake Rd
Lake Rd
59
459
20
191
189
74 6
188
187
73
367
192
84
193
368
194
195
72
71
70
35
36
38
75
37
332
503
331
330
122
121
326
120
90
69
329
328
325
313
327
324
321
322
323
119
319
318
320
118
117

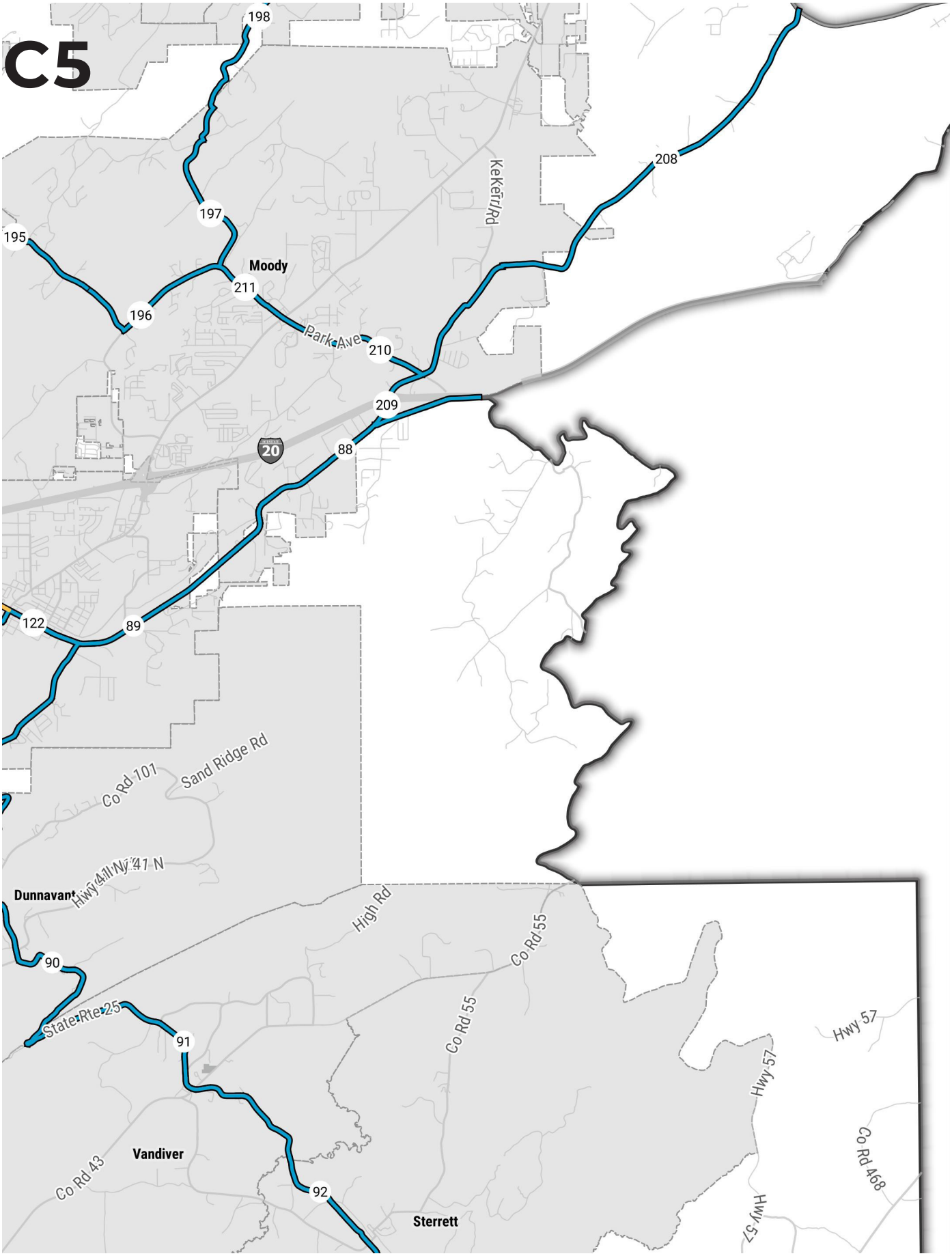
C5
198
197
195
196
211
Moody
Park Ave
210
209
208
KeKerr Rd
20
88
89
122
Sand Ridge Rd
Co Rd 101
Hwy 41 Ny 41 N
Dunnavant
High Rd
Co Rd 55
90
State Rte 25
91
Co Rd 55
Hwy 57
Hwy 57
Co Rd 468
Vandiver
Co Rd 43
92
Sterrett
Hwy 57

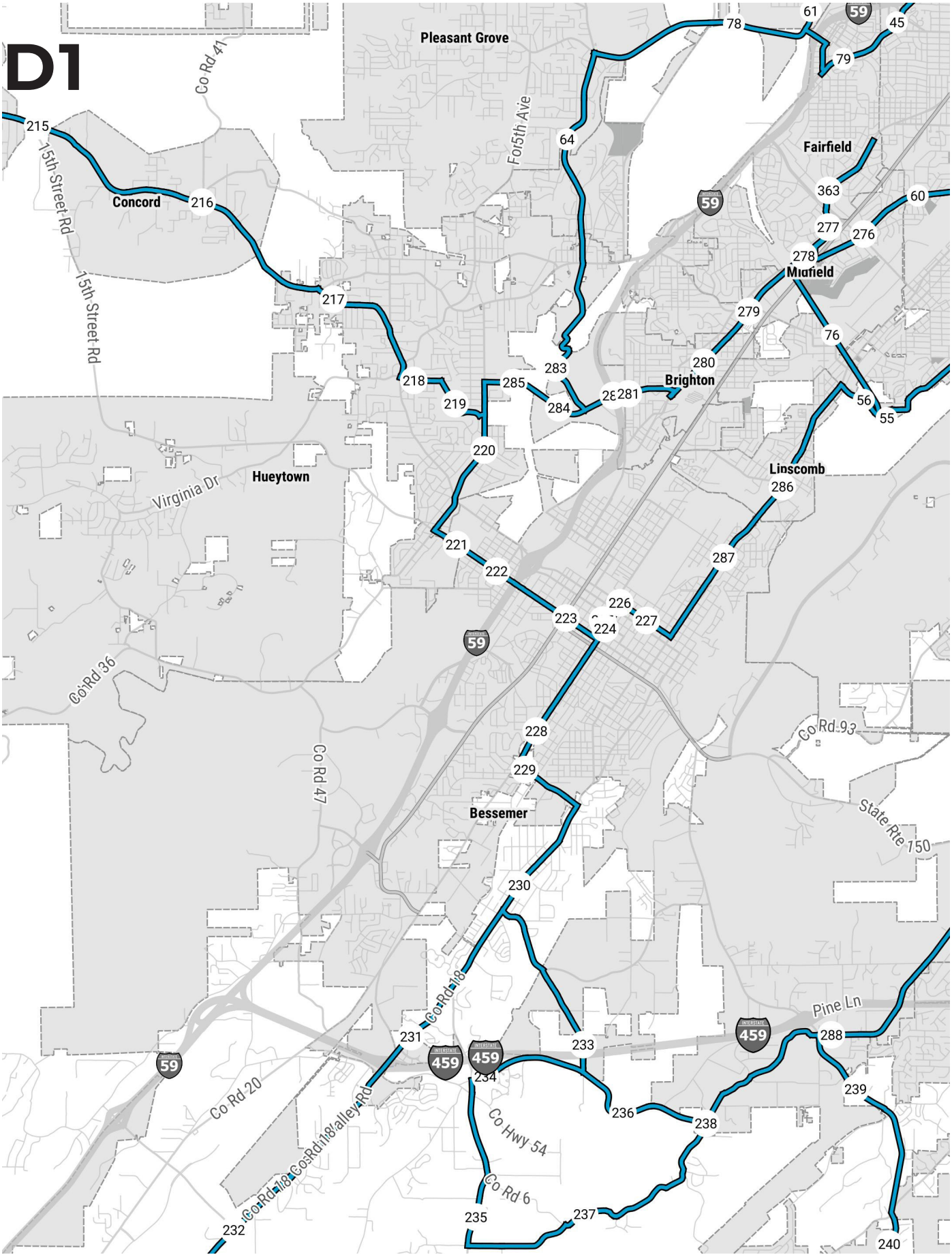
D1
Pleasant Grove
Co Rd 41
For5th Ave
Fairfield
Concord
15th Street Rd
Midfield
Brighton
Linscomb
Hueytown
Virginia Dr
Co Rd 36
Co Rd 47
Bessemer
Co Rd 93
State Rte 150
Pine Ln
Co Rd 20
Co Rd 18
Co Rd 18 alley Rd
Co Hwy 54
Co Rd 6
59
459
215
216
217
218
219
220
221
222
223
224
226
227
228
229
230
231
232
233
234
235
236
237
238
239
240
64
78
61
45
79
363
60
277
276
278
279
280
281
283
285
284
76
56
55
286
287
288

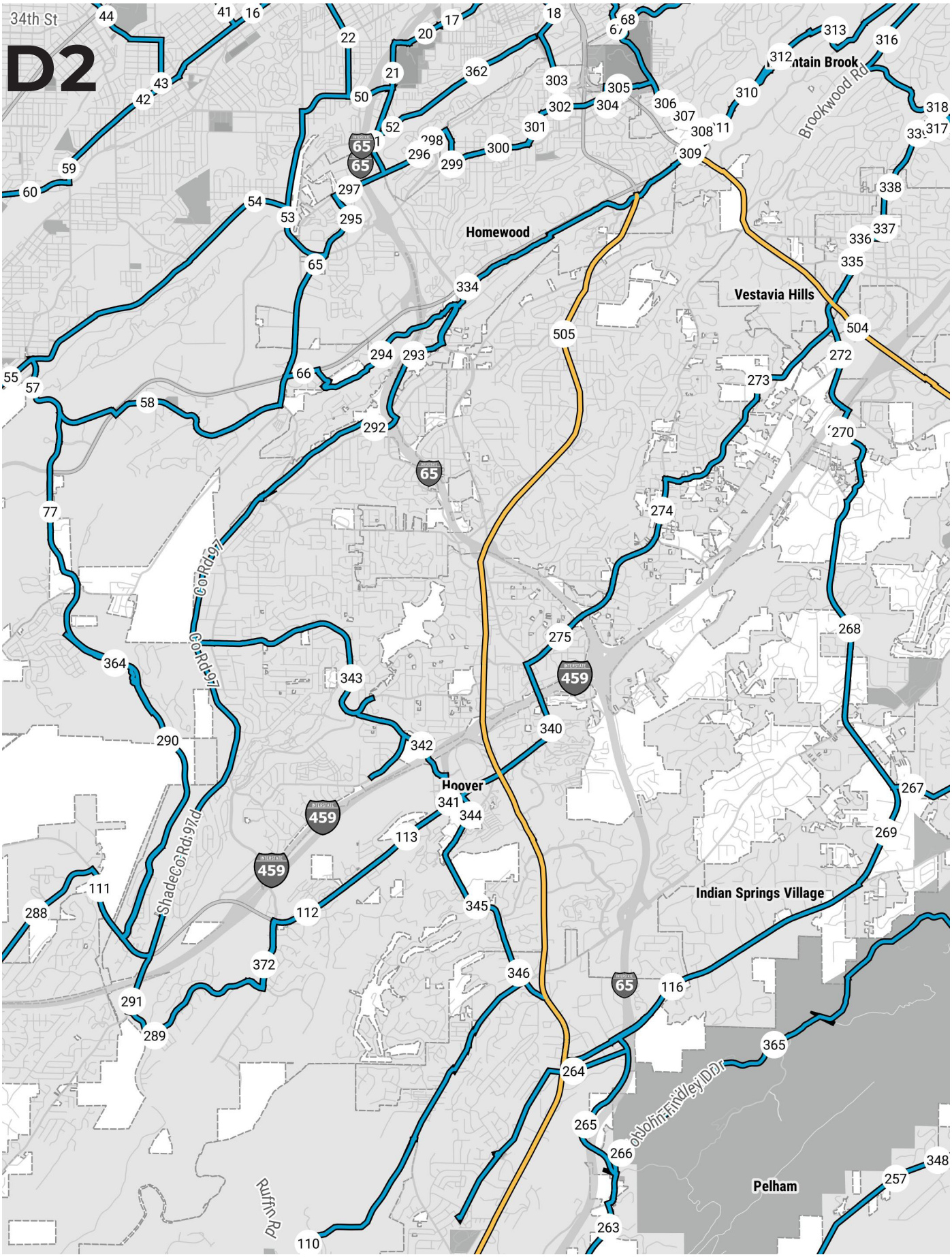
D2
34th St
Homewood
Vestavia Hills
Hoover
Indian Springs Village
Pelham
Brookwood Rd
Co Rd 97
Shade Co Rd 97
Ruffin Rd
65
459

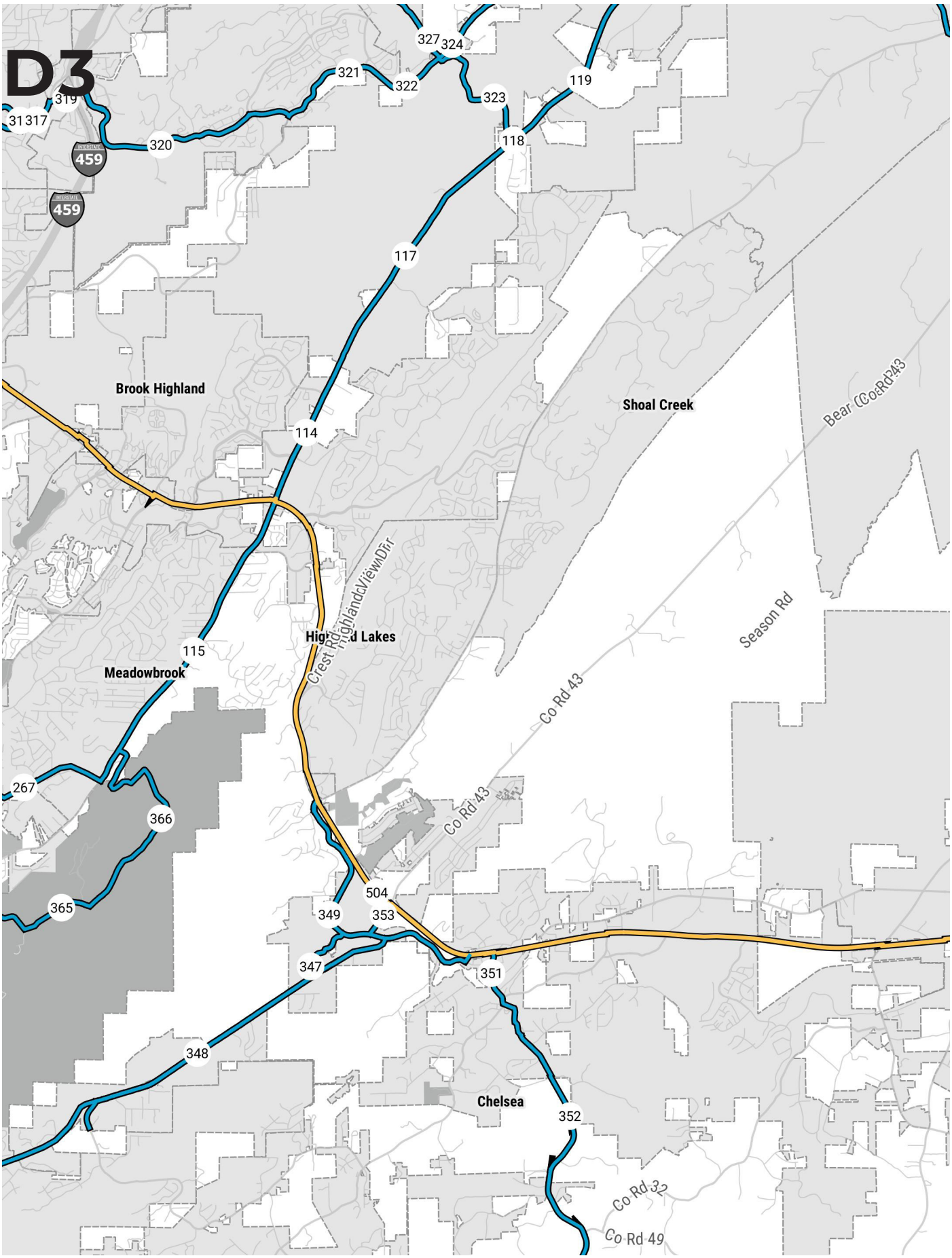
D3
327
324
321
322
323
119
319
317
320
118
459
459
117
Brook Highland
Shoal Creek
Bear Creek Rd
114
Season Rd
115
Meadowbrook
Co Rd 43
Co Rd 43
267
366
504
365
349
353
347
351
348
Chelsea
352
Co Rd 32
Co Rd 49

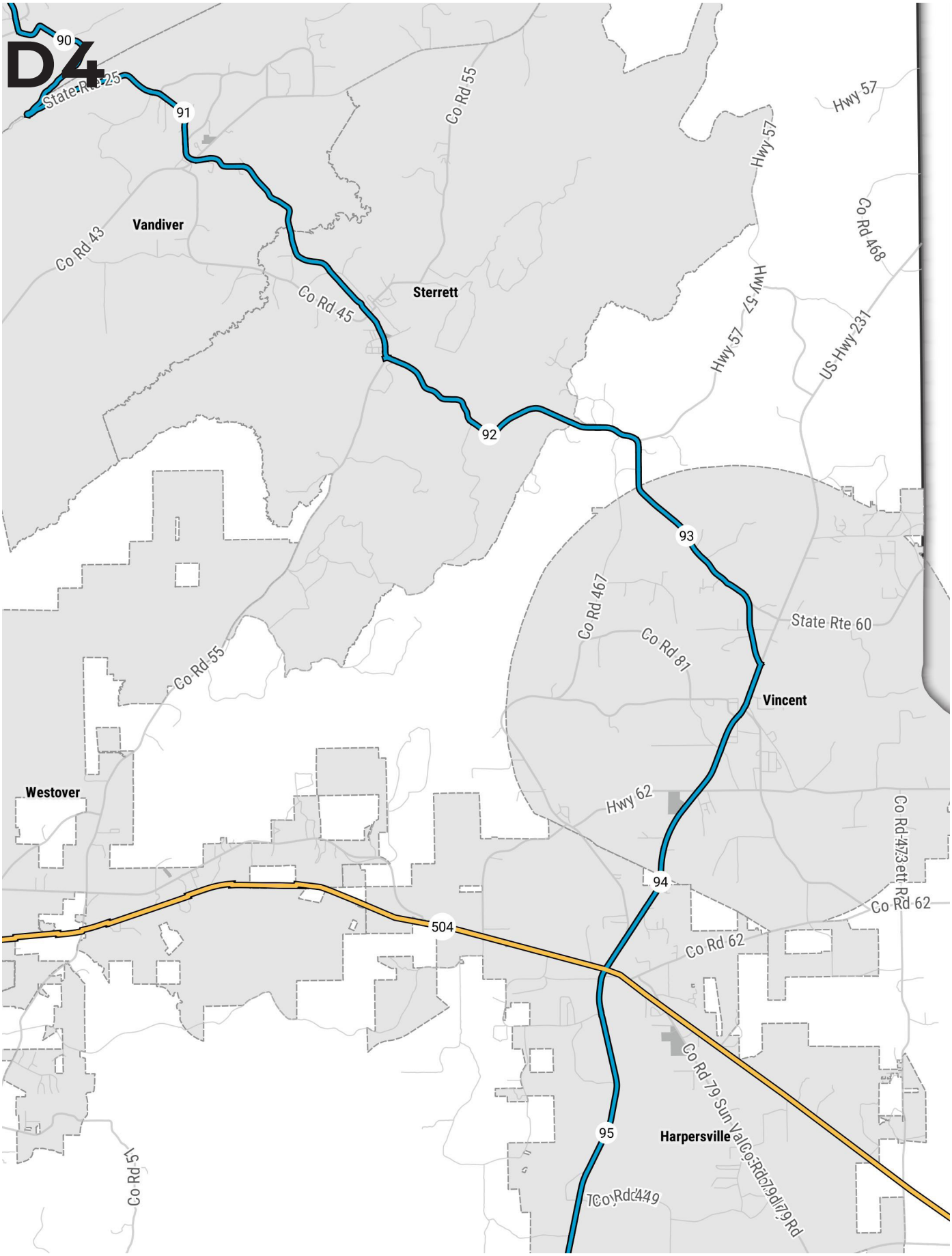
D4
90
91
92
93
94
95
504
State Rd 25
Co Rd 55
Hwy 57
Co Rd 468
Vandiver
Co Rd 43
Co Rd 45
Sterrett
US Hwy 231
Co Rd 467
Co Rd 81
State Rte 60
Vincent
Co Rd 55
Westover
Hwy 62
Co Rd 62
Co Rd 79
Harpersville
Co Rd 15
Co Rd 449

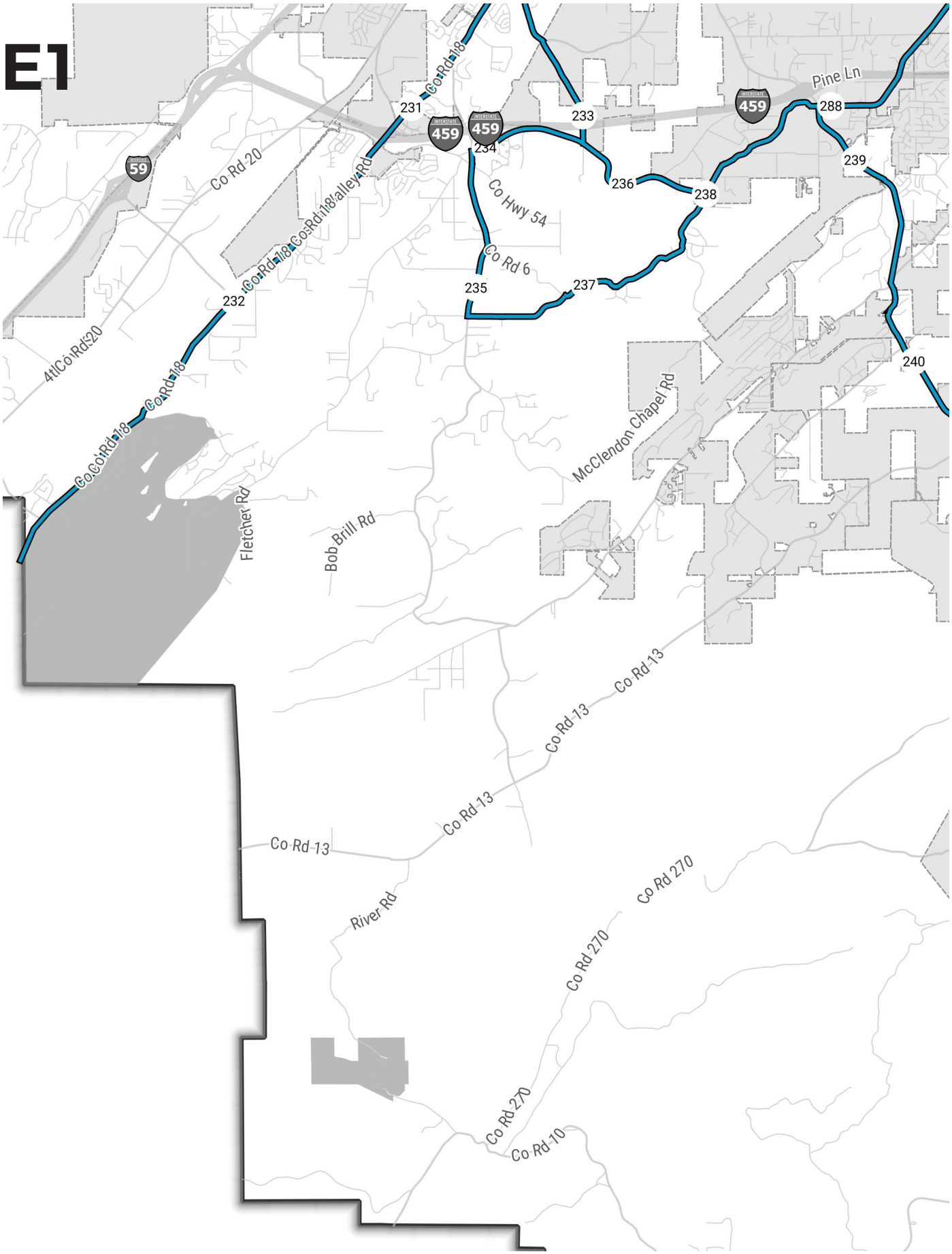
E1
Co Rd 18
231
459
459
233
234
Pine Ln
459
288
239
59
Co Rd 20
Co Rd 18
Co Rd 18
Valley Rd
Co Hwy 54
236
238
Co Rd 6
235
237
232
4th Co Rd 20
Co Rd 18
Co Rd 18
240
McClendon Chapel Rd
Fletcher Rd
Bob Brill Rd
Co Rd 13
Co Rd 13
Co Rd 13
Co Rd 13
River Rd
Co Rd 270
Co Rd 270
Co Rd 270
Co Rd 10

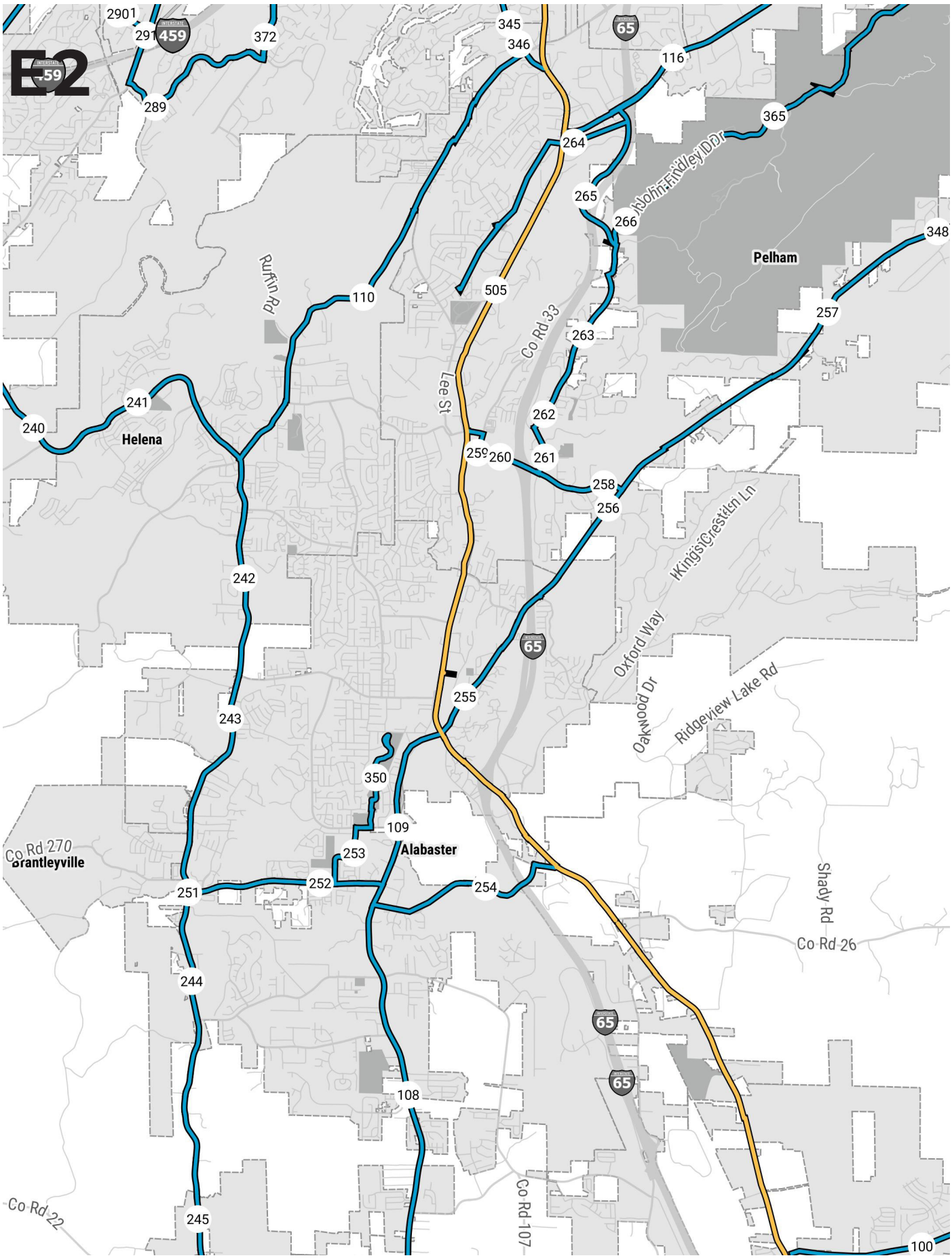
E2
2901
291
459
372
289
345
346
65
116
365
264
265
266
John Findley Dr
348
Pelham
Ruffin Rd
110
505
Co Rd 33
263
257
Lee St
241
240
Helena
262
259
260
261
258
256
Kings Crest Ln
242
Oxford Way
65
Oakwood Dr
Ridgeview Lake Rd
255
243
350
109
Co Rd 270
Brantleyville
253
Alabaster
251
252
254
Shady Rd
Co Rd 26
244
65
65
108
Co Rd 22
245
Co Rd 107
100

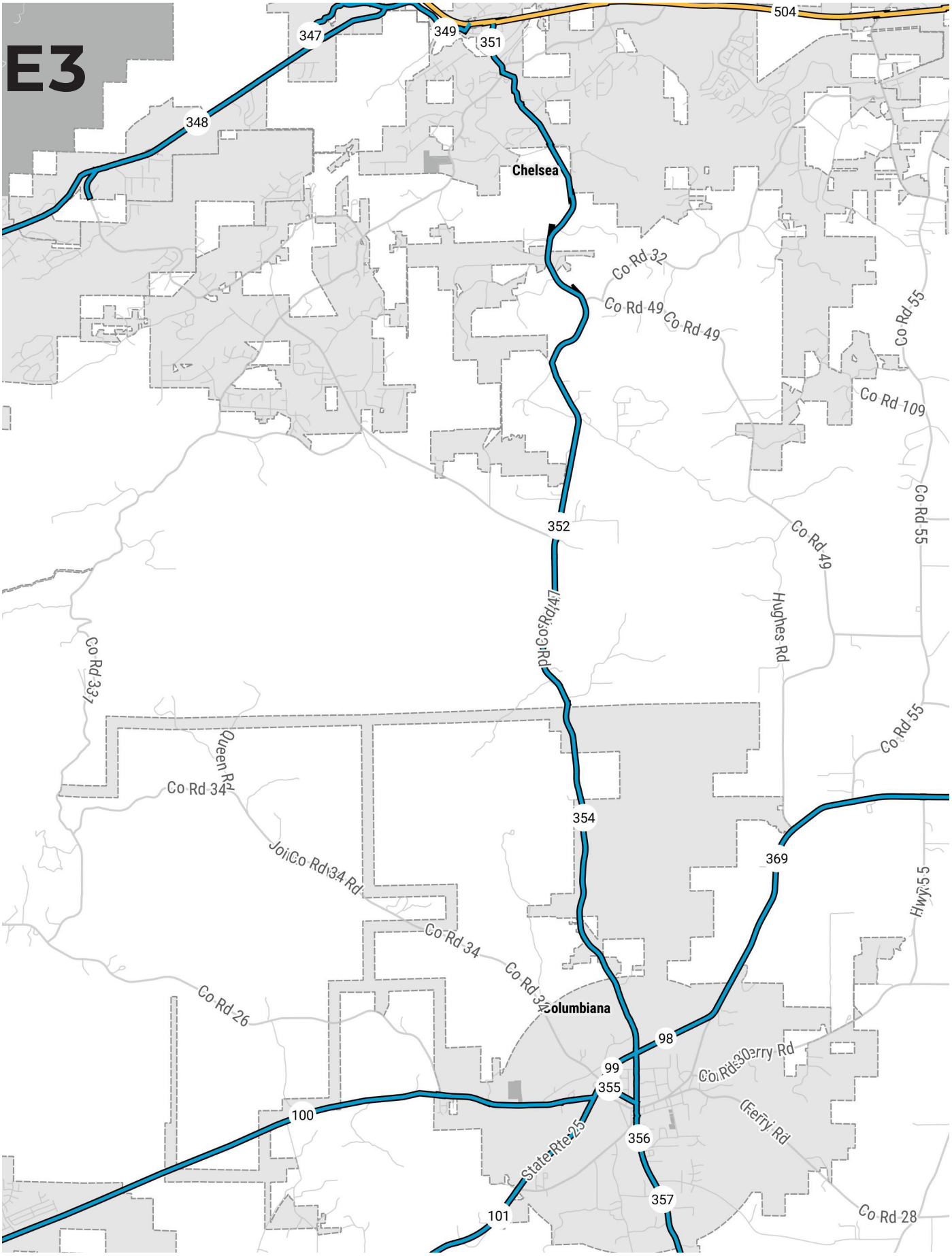
E3
504
347
349
351
348
Chelsea
Co Rd 32
Co Rd 49
Co Rd 49
Co Rd 55
Co Rd 109
352
Co Rd 49
Co Rd 55
Hughes Rd
Co Rd 337
Queen Rd
Co Rd 34
Co Rd 55
354
369
Co Rd 34 Rd
Co Rd 34
Co Rd 34
Hwy 55
Co Rd 26
Columbiana
98
99
355
100
356
State Rte 25
357
101
Co Rd 28

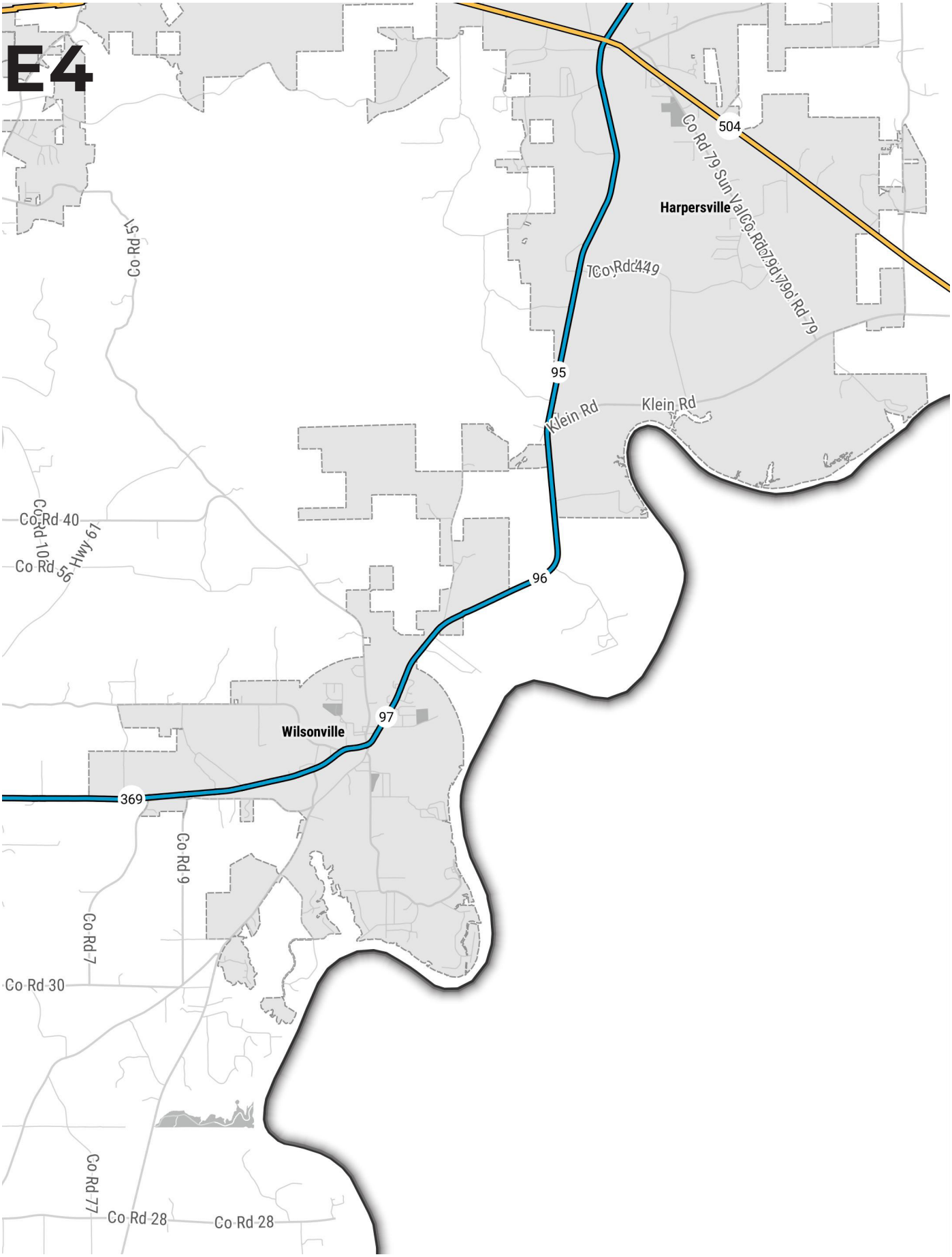
E4
504
Co Rd 79 Sun Valley Rd
Harpersville
Co Rd 79
Co Rd 449
Co Rd 51
95
Klein Rd
Klein Rd
Co Rd 40
Co Rd 10
Co Rd 55
Hwy 61
96
97
Wilsonville
369
Co Rd 9
Co Rd 7
Co Rd 30
Co Rd 77
Co Rd 28
Co Rd 28

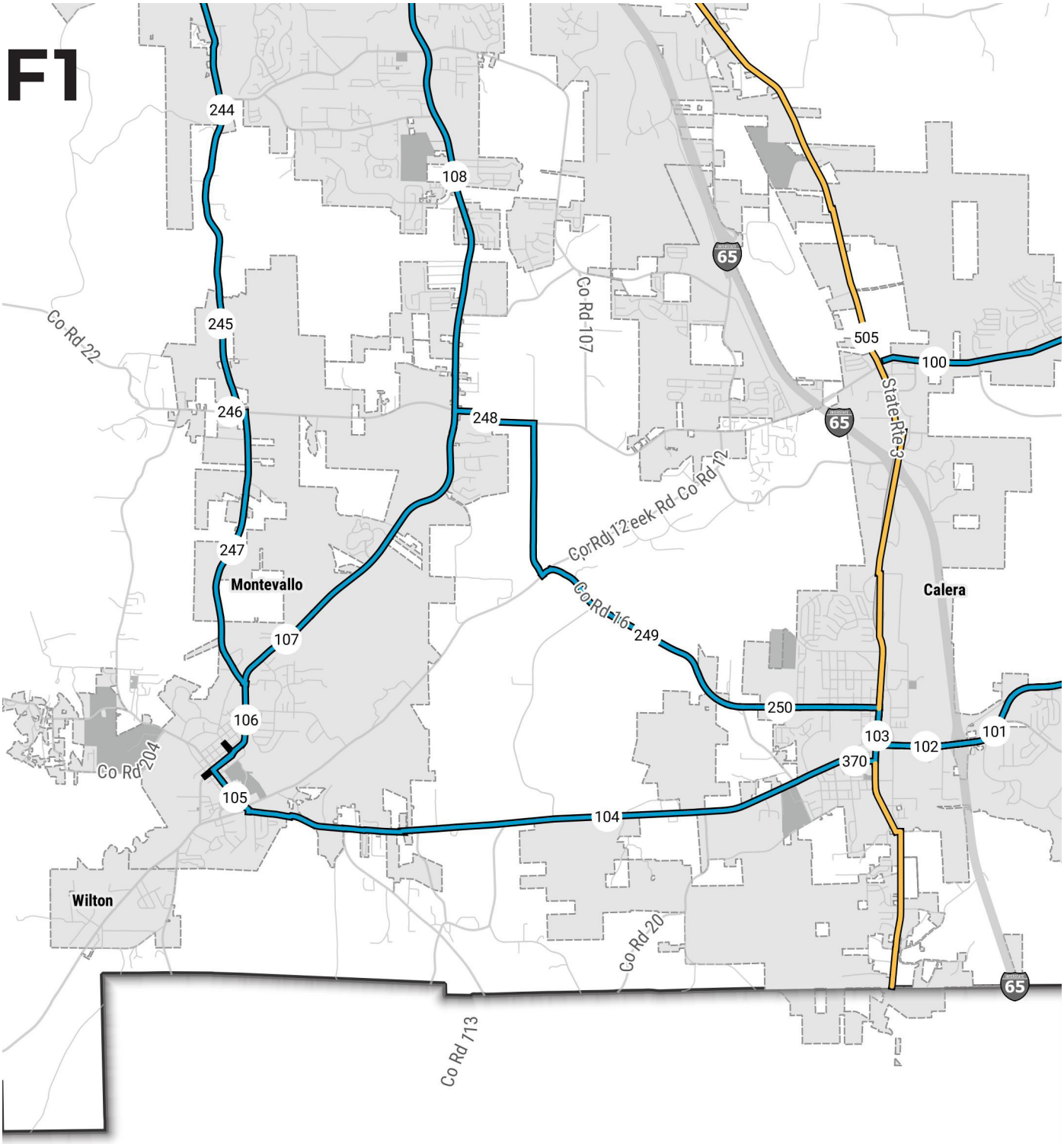
F1
244
108
245
246
248
247
Montevallo
107
106
105
104
249
250
103
102
101
370
505
100
65
Co Rd 22
Co Rd 107
Co Rd 12
Co Rd 16
Co Rd 204
Co Rd 20
Co Rd 113
State Rte 3
Calera
Wilton

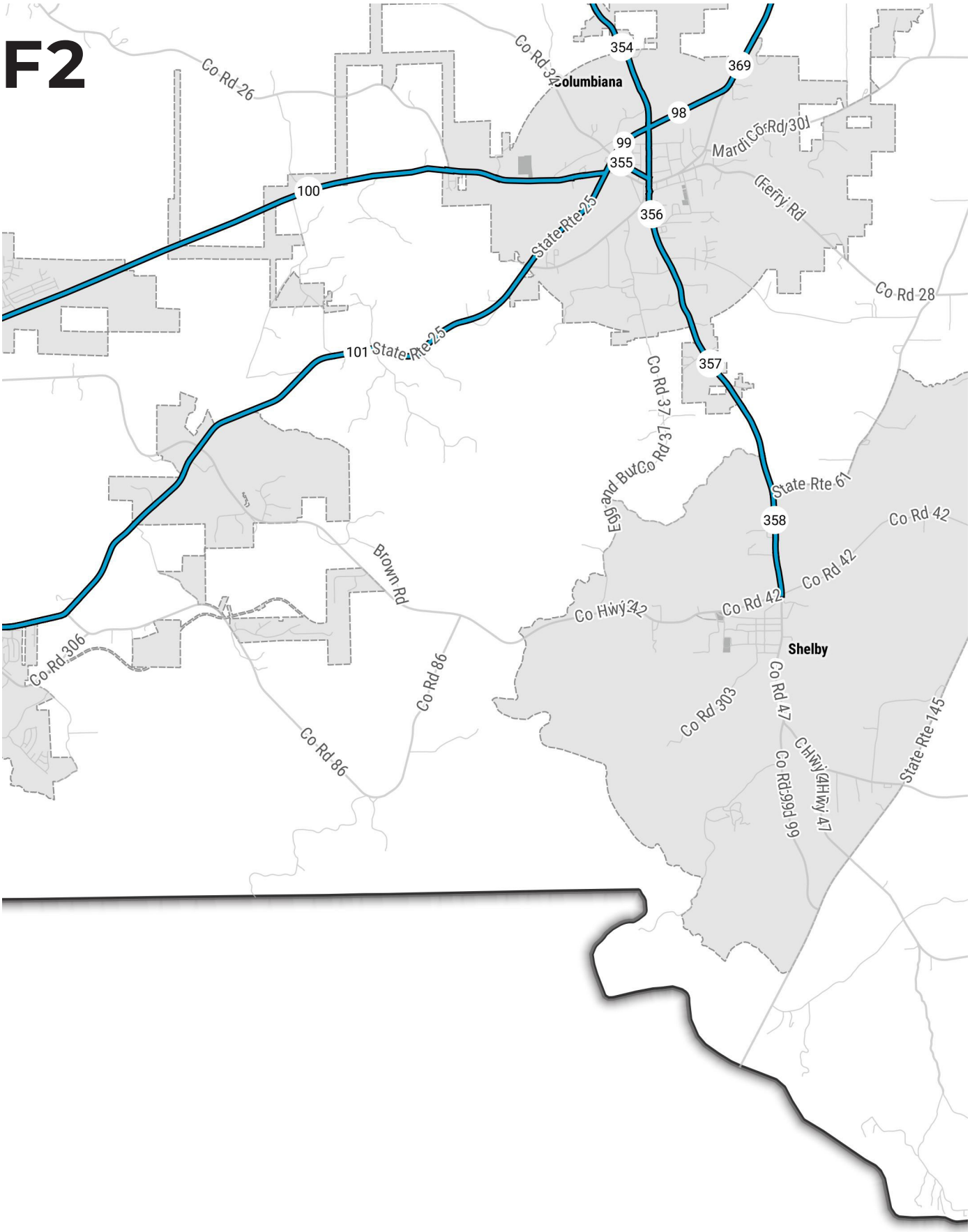
F2
Co Rd 26
Co Rd 32
Columbiana
354
369
98
99
355
100
Mardi Co Rd 301
Ferry Rd
356
State Rte 25
Co Rd 28
101
State Rte 25
357
Co Rd 37
Co Rd 37
State Rte 61
Egg and But
358
Co Rd 42
Co Rd 42
Co Rd 42
Brown Rd
Co Hwy 42
Shelby
Co Rd 306
Co Rd 86
Co Rd 86
Co Rd 303
Co Rd 47
State Rte 145
Co Rd 99
Co Hwy 47
Co Hwy 47